





# Existing Encroachment at W 25th Half St at San Gabriel St

 Encroachment  
 single\_member\_districts  
 TCAD Parcels  
2015 Aerial Imagery, City of Austin



This product is for informational purposes and may not have been prepared for or be suitable for legal, engineering, or surveying purposes. It does not represent an on-the-ground survey and represents only the approximate relative location of property boundaries.

This product has been produced by the Office of Real Estate Services for the sole purpose of geographic reference. No warranty is made by the City of Austin regarding specific accuracy or completeness.

Produced by CBoas, 2/7/2017

