







NOTIFICATIONS

CASE#: C15-2017-0012
LOCATION: 2006 Canterbury



-  SUBJECT TRACT
-  PENDING CASE
-  ZONING BOUNDARY



This product is for informational purposes and may not have been prepared for or be suitable for legal, engineering, or surveying purposes. It does not represent an on-the-ground survey and represents only the approximate relative location of property boundaries

1" = 417'

This product has been produced by CTM for the sole purpose of geographic reference. No warranty is made by the City of Austin regarding specific accuracy or completeness

Special Exception



CITY OF AUSTIN
Development Services Department
One Texas Center | Phone: 512.978.4000
505 Barton Springs Road, Austin, Texas 78704

CH

Board of Adjustment
General/Parking Variance Application

WARNING: Filing of this appeal stops all affected construction activity.

This application is a fillable PDF that can be completed electronically. To ensure your information is saved, click here to Save the form to your computer, then open your copy and continue.

The Tab key may be used to navigate to each field; Shift + Tab moves to the previous field. The Enter key activates links, emails, and buttons. Use the Up & Down Arrow keys to scroll through drop-down lists and check boxes, and hit Enter to make a selection.

The application must be complete and accurate prior to submittal. If more space is required, please complete Section 6 as needed. All information is required (if applicable).

For Office Use Only

Case # C15-2017-0012 ROW # 11673684 Tax # TCAD 0202080814

Section 1: Applicant Statement

Street Address: 2006 Canterbury

Subdivision Legal Description:

Lot(s): 12 Block(s): R

Outlot: Division: 37038

Zoning District: SF-3-NP-(Holly Neighborhood)

I We GAUDIO Fernandez, Jr on behalf of myself/ourselves as authorized agent for Joe Del Rio affirm that on

Month Select, Day Select, Year Select, hereby apply for a hearing before the Board of Adjustment for consideration to (select appropriate option below):

Erect Attach Complete Remodel Maintain Other:

Type of Structure: enclosed carport

Portion of the City of Austin Land Development Code applicant is seeking a variance from:

C/3

Special exception, current configuration
for at least 10 years

Section 2: Variance Findings

The Board must determine the existence of, sufficiency of, and weight of evidence supporting the findings described below. Therefore, you must complete each of the applicable Findings Statements as part of your application. Failure to do so may result in your application being rejected as incomplete. Please attach any additional supporting documents.

NOTE: The Board cannot grant a variance that would provide the applicant with a special privilege not enjoyed by others similarly situated or potentially similarly situated.

I contend that my entitlement to the requested variance is based on the following findings:

Reasonable Use

The zoning regulations applicable to the property do not allow for a reasonable use because:

Special exception

Hardship

a) The hardship for which the variance is requested is unique to the property in that:

Special exception

b) The hardship is not general to the area in which the property is located because:

Special exception

5/4

Area Character

The variance will not alter the character of the area adjacent to the property, will not impair the use of adjacent conforming property, and will not impair the purpose of the regulations of the zoning district in which the property is located because:

special exception

Parking (additional criteria for parking variances only)

Request for a parking variance requires the Board to make additional findings. The Board may grant a variance to a regulation prescribed in the City of Austin Land Development Code Chapter 25-6, Appendix A with respect to the number of off-street parking spaces or loading facilities required if it makes findings of fact that the following additional circumstances also apply:

- 1. Neither present nor anticipated future traffic volumes generated by the use of the site or the uses of sites in the vicinity reasonably require strict or literal interpretation and enforcement of the specific regulation because:

NA

- 2. The granting of this variance will not result in the parking or loading of vehicles on public streets in such a manner as to interfere with the free flow of traffic of the streets because:

NA

- 3. The granting of this variance will not create a safety hazard or any other condition inconsistent with the objectives of this Ordinance because:

NA

- 4. The variance will run with the use or uses to which it pertains and shall not run with the site because:

NA

CL
5

Section 3: Applicant Certificate

I affirm that my statements contained in the complete application are true and correct to the best of my knowledge and belief.

Applicant Signature: Joe R. Del Rio Date: 2-8-17

Applicant Name (typed or printed): Joe Del Rio

Applicant Mailing Address: 2006 Canterbury

City: Austin State: TX Zip: 78702

Phone (will be public information): 512-217-5667

Email (optional - will be public information): RAZAGAVINO7@gmail.com

Section 4: Owner Certificate

I affirm that my statements contained in the complete application are true and correct to the best of my knowledge and belief.

Owner Signature: Joe R. Del Rio Date: 2-8-17

Owner Name (typed or printed): Joe Del Rio

Owner Mailing Address: 2006 Canterbury

City: Austin State: TX Zip: 78702

Phone (will be public information): 512-217-5667

Email (optional - will be public information): RAZAGAVINO7@gmail.com

Section 5: Agent Information

Agent Name: _____

Agent Mailing Address: _____

City: _____ State: _____ Zip: _____

Phone (will be public information): _____

Email (optional - will be public information): _____

Section 6: Additional Space (if applicable)

Please use the space below to provide additional information as needed. To ensure the information is referenced to the proper item, include the Section and Field names as well (continued on next page).

2006 Canterbury

CITY OF AUSTIN DEVELOPMENT WEB MAP

2003 Aerial

Legend

-  Lot Lines
-  Streets
-  Building Footprints
-  Named Creeks
-  Lakes and Rivers
-  Parks
-  County



THIS PRODUCT IS FOR INFORMATIONAL PURPOSES AND MAY NOT HAVE BEEN PREPARED FOR OR BE SUITABLE FOR LEGAL, ENGINEERING, OR SURVEYING PURPOSES. IT DOES NOT REPRESENT AN ON-THE-GROUND SURVEY AND REPRESENTS ONLY THE APPROXIMATE RELATIVE LOCATION OF PROPERTY BOUNDARIES. THIS PRODUCT HAS BEEN PRODUCED BY THE CITY OF AUSTIN FOR THE SOLE PURPOSE OF GEOGRAPHIC REFERENCE. NO WARRANTY IS MADE BY THE CITY OF AUSTIN REGARDING SPECIFIC ACCURACY OR COMPLETENESS.

517



CITY OF AUSTIN
Development
 SERVICES DEPARTMENT

Residential Review – One Texas Center
 505 Barton Springs Road, Austin, TX 78704; (512) 978-4000

**Residential New Construction
 and Addition Permit Application**

To complete this form electronically: Open with Internet Explorer, then [Click Here to Save and continue.](#)

Property Information

Project Address: 2006 Canterbury street	Tax Parcel ID:
Legal Description: Lot 12, Blk R, OLT 37 & 38, DIV O, DRIVING PARK ADDN	
Zoning District: SF-3-NP	Lot Area (sq ft): 6,744.00
Neighborhood Plan Area (if applicable): Holly	Historic District (if applicable):

Required Reviews

Is project participating in S.M.A.R.T. Housing? Y <input checked="" type="radio"/> N	Does project have a Green Building requirement? Y <input checked="" type="radio"/> N
Is this site within an Airport Overlay Zone? <input checked="" type="radio"/> N	Does this site have a septic system? Y <input checked="" type="radio"/> N
Does the structure exceed 3,600 square feet total under roof? <input checked="" type="radio"/> N	Is this property within 200 feet of a hazardous pipeline? <input checked="" type="radio"/> N
Is this site located within an Erosion Hazard Zone? <input checked="" type="radio"/> N	Is this property within 150 feet of the 100 year floodplain? <input checked="" type="radio"/> Y N
Is there a protected sized tree on this lot or adjacent lot(s)? Y <input checked="" type="radio"/> N	Is this site within the Residential Design and Compatibility Standards Ordinance Boundary Area? (LDC 25-2 Subchapter F) <input checked="" type="radio"/> Y N
Does this site currently have: water availability? <input checked="" type="radio"/> N	Does this site currently have: wastewater availability? <input checked="" type="radio"/> N
Are there existing water/wastewater infrastructure, appurtenances or existing water/wastewater easements located on site? <input checked="" type="radio"/> Y N	Does this site have or will it have an auxiliary water source? <input checked="" type="radio"/> N
Does this site require a cut or fill in excess of four (4) feet? <input checked="" type="radio"/> N	Does this site within the Waterfront Overlay? <input checked="" type="radio"/> N
Does this site front a paved street? <input checked="" type="radio"/> Y N	Is this site adjacent to a paved alley? <input checked="" type="radio"/> Y N
Does this site have a Board of Adjustment (BOA) variance? <input checked="" type="radio"/> N	Does this site have a Residential Design and Compatibility Commission (RDCC) waiver? <input checked="" type="radio"/> N

Description of Work

Is Total New/Added Building Area > 5,000 Sq Ft? <input checked="" type="radio"/> N
Existing Use: vacant <input checked="" type="radio"/> single-family residential duplex residential two-family residential other: _____
Proposed Use: vacant <input checked="" type="radio"/> single-family residential duplex residential two-family residential other: _____
Project Type: new construction addition addition/remodel other: <u>carport</u>
Will all or part of an existing exterior wall, structure, or roof be removed as part of the project? <input checked="" type="radio"/> N
existing bedrooms: 2 # bedrooms upon completion: 2 # baths existing: 1.0 # baths upon completion: 1.0

Project Description: (Note: Please provide thorough description of project. Attach additional pages as necessary.)
Carport addition

Trades Permits Required (Circle as applicable): electric plumbing mechanical (HVAC) concrete (R.O.W.)

1/8

Job Valuation		
Total Job Valuation: \$ <u>0</u>	Amount of Total Job Valuation dedicated to all Addition and/or New Construction: \$ <u>0</u>	Amount of Total Job Valuation dedicated to all Remodel/Repair:
Note: The total job valuation should be the sum total of all valuations noted to the right. Labor and materials only, rounded to nearest dollar. Permit fees are based on adopted fee schedule.	Amount for Primary Structure: \$ _____ Elec: <input type="checkbox"/> Y <input type="checkbox"/> N Plmbg: <input type="checkbox"/> Y <input type="checkbox"/> N Mech: <input type="checkbox"/> Y <input type="checkbox"/> N	Bldg: \$ _____ Elec: \$ _____ Plmbg: \$ _____ Mech: \$ _____
	Amount for Accessory Structure: \$ _____ Elec: <input type="checkbox"/> Y <input type="checkbox"/> N Plmbg: <input type="checkbox"/> Y <input type="checkbox"/> N Mech: <input type="checkbox"/> Y <input type="checkbox"/> N	TOTAL: \$ <u>0</u>

Please utilize the Calculation Aid on the last page of the Additional Information, page 7, as a guide to complete the following calculations and to provide supplemental information for thorough review.

Site Development Information						
Area Description <small>Note: Provide a separate calculation for each distinct area. Attach additional sheets as necessary. Measurements are to the outside surface of the exterior wall.</small>	Existing Sq Ft		New/Added Sq Ft		Total Sq Ft	
	Bldg 1	Bldg 2	Bldg 1	Bldg 2	Bldg 1	Bldg 2
a) 1 st Floor conditioned area	1,224.00				1,224.00	0.00
b) 2 nd Floor conditioned area					0.00	0.00
c) 3 rd Floor conditioned area					0.00	0.00
d) Basement					0.00	0.00
e) Covered parking (garage or carport)			360.00		360.00	0.00
f) Covered patio, deck, porch, and/or balcony area(s)					0.00	0.00
g) Other covered or roofed area					0.00	0.00
h) Uncovered wood decks					0.00	0.00
Total Building Area (total a through h)	1,224.00	0.00	360.00	0.00	1,584.00	0.00
i) Pool					0.00	0.00
j) Spa					0.00	0.00
k) Remodeled Floor Area, excluding Addition / New Construction	-	-	-	-		

Building Coverage Information
 Note: Building Coverage means the area of a lot covered by buildings or roofed areas, but excludes ground-level paving, landscaping, open recreational facilities, incidental projecting eaves, balconies, and similar features. Pools, ponds, and fountains are not included in this measurement. (LDC 25-1-21)
 Total Building Coverage (sq ft): 2,072.00 % of lot size: 31

Impervious Cover Information
 Note: Impervious cover is the total horizontal area of covered spaces, paved areas, walkways, and driveways. The term excludes pools, ponds, fountains, and areas with gravel placed over pervious surfaces that are used only for landscaping or by pedestrians. For an uncovered wood deck that has drainage spaces between the deck boards and that is located over a pervious surface, 50 percent of the horizontal area of the deck is included in the measurement of impervious cover. (LDC 25-1-23)
 Total Impervious Cover (sq ft): 2,272.00 % of lot size: 34

Setbacks Building Service Planning Application
 Are any existing structures on this site a non-compliant structure based on a yard setback requirement? (LDC 25-2-492) Y N
 Does any structure (or an element of a structure) extend over or beyond a required yard? (LDC 25-2-513) Y N
 Is front yard setback averaging being utilized on this property? (LDC 25-2, Subchapter F, Sec. 2.3 or 25-2-77R) Y N

Height Information (LDC 25-1-21 or 25-2 Subchapter F, Section 3.4) Building Height: _____ ft _____ in Number of Floors: <u>1</u>	Parking (LDC 25-6 Appendix A & 25-6-47R) # of spaces required: _____ # of spaces provided: <u>1</u>
--	---

Right-of-Way Information
 Is a sidewalk required for the proposed construction? (LDC 25-6-353) Y (N)
 *Sidewalks are to be installed on any new construction of a single family, two-family or duplex residential structure and any addition to an existing building that increases the building's gross floor area by 50 % or more.
 Will a Type I driveway approach be installed, relocated, removed or repaired as part of this project? Y (N)
 Width of approach (measured at property line): unknown Distance from intersection (for corner lots only): unknown
 Are storm sewer inlets located along the property or within ten (10) feet of the boundaries of the property? (If yes, drainage review is required) Y (N)

5/6

Subchapter F

Gross Floor Area

This section is only required for projects located within the Residential Design and Compatibility Standards Ordinance Boundaries as defined and illustrated in Title 25-2 Subchapter F of the Land Development Code. The Gross Floor Area of each floor is measured as the area contained within the outside edge of the exterior walls.

	Existing Sq Ft	New/Added Sq Ft	Proposed Exemption (check article utilized)	Applied Exemption Sq Ft	Total Sq Ft
1 st Floor					0.00
2 nd Floor					0.00
3 rd Floor					0.00
Area w/ ceilings > 15'			Must follow article 3.3.5		0.00
Ground Floor Porch* (check article utilized)			<input type="checkbox"/> Full Porch sq ft (3.3.3 A) <input type="checkbox"/> 200 sq ft (3.3.3 A 2)		0.00
Basement			Must follow article 3.3.3B. see note below		0.00
Attic			Must follow article 3.3.3C. see note below		0.00
Garage** (check article utilized)	Attached		<input type="checkbox"/> 200 sq ft (3.3.2 B 1)		0.00
	Detached		<input type="checkbox"/> 450 sq ft (3.3.2 A 1 / 2a) <input type="checkbox"/> 200 sq ft (3.3.2 B 2a / 2b)		0.00
Carport** (check article utilized)	Attached		<input type="checkbox"/> 450 sq ft (3.3.2 A 3) <input type="checkbox"/> 200 sq ft (3.3.2 B 1)***		0.00
	Detached		<input type="checkbox"/> 450 sq ft (3.3.2 A 1)		0.00
Accessory Building(s) (detached)					0.00
Totals	0.00	0.00			0.00

TOTAL GROSS FLOOR AREA (add Total Sq Ft column) 0.00

(Total Gross Floor Area ÷ Lot Area) x 100 = _____ Floor-To-Area Ratio (FAR)

Is a sidewall articulation required for this project? Y N

(Yes, if: a wall, 15' tall or higher, within 9 feet of a side property line extends further than 36 feet in length per article 2.7.1)

Does any portion of the structure extend beyond a setback plane/exemption exhibit (aka "tent")? Y N

(If Yes, indicate applicable section of Subchapter F and length of protrusion on the drawings.)

*Ground Floor Porch exemption: A ground floor porch, including a screened porch, may be exempted, provided that the porch is not accessible by automobile and is not connected to a driveway; and the exemption may not exceed 200 square feet if a porch has habitable space or a balcony above it.

**Garage and carport exemptions (in relation to primary structure): Exemptions must follow the code as outlined in Title 25-2 Subchapter F 3.3.2. Each amount listed (450 or 200) is the maximum exclusion allowed per the article designated. Note: Article 3.3.2 C, "An applicant may receive only one 450-square foot exemption per site under paragraph A. An applicant who receives a 450-square foot exemption may receive an additional 200-foot exemption for the same site under paragraph B, but only for an attached parking area used to meet minimum parking requirements."

***Ordinance article 3.3.2 B 1 is the only 200 sq ft exemption that may be combined with a 450 sq ft exemption. Otherwise only one 450 exemption or one 200 sq ft exemption may be taken.

Basement exemption: A habitable portion of a building that is below grade may be exempted if the habitable portion does not extend beyond the first-story footprint and is below natural or finished grade, whichever is lower; and it is surrounded by natural grade for at least 50% of its perimeter wall area and the finished floor of the first story is not more than three feet above the average elevation at the intersections of the minimum front yard setback line and the side property lines.

Habitable Attic exemption: A habitable portion of an attic may be exempted if: 1) The roof above it is not a flat or mansard roof and has a slope of 3 to 12 or greater; 2) it is fully contained within the roof structure; 3) It has only one floor; 4) It does not extend beyond the footprint of the floors below; 5) It is the highest habitable portion of the building, or a section of the building, and adds no additional mass to the structure; and 6) Fifty percent or more of the area has a ceiling height of seven feet or less.

10/10

Contact Information

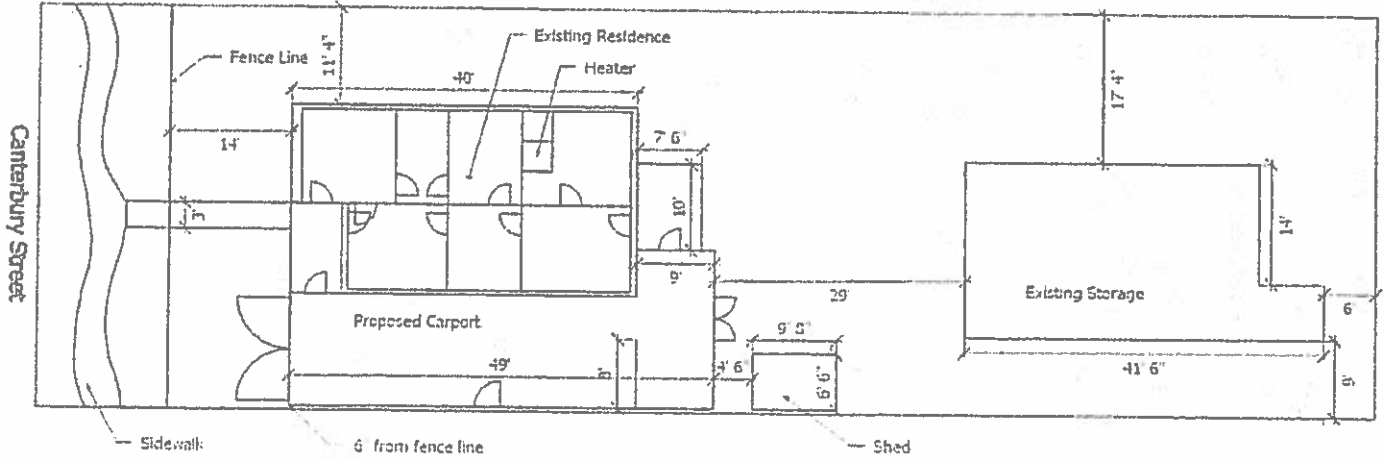
Owner	Joe R. Del Rio	Applicant/Agent	
Mailing Address	2006 Canterbury St, Austin 78702	Mailing Address	
Phone		Phone	
Email		Email	
General Contractor		Design Professional	
Mailing Address		Mailing Address	
Phone		Phone	
Email		Email	

Authorization

- I understand that in accordance with Sections 25-1-411 and 25-11-66 of the Land Development Code (LDC), non-compliance with the LDC may be cause for the Building Official to suspend or revoke a permit and/or license.
- I acknowledge that this project qualifies for the Site Plan Exemption as listed in Section 25-5-2 of the LDC. I understand that nothing may be built upon or over an easement.
- I further understand that no portion of any roof structure may overhang in any public utility or drainage easement. I acknowledge that customer will bear the expense of any necessary relocation of existing utilities to clear this driveway location and/or the cost to repair any damage to existing utilities caused during construction. Water services, meters, and wastewater cleanouts are not permitted within or beneath driveways or sidewalks. Private plumbing appurtenances will not be located in public right-of-way or public easements. Private plumbing lines will not cross lot lines.
- I agree that this application is good for twelve (12) months after the date it is filed, and will expire if not approved for compliance within that time frame. If the application expires, a new submittal will be required and compliance with current code may be required.
- I hereby certify that to the best of my knowledge and ability, the information provided in this application is complete and accurate.
- I further acknowledge that, should any information contained herein prove incorrect, the building official may suspend or revoke any resulting permit and/or license.
- I also understand that if there are any trees greater than 19 inches in diameter located on the property and immediately adjacent to the site, I am required to complete a Tree Ordinance Review Application by contacting (512) 974-1876 or cityarborist@austintexas.gov. This initiates the tree permitting requirement needed to proceed with the development review process.
- I also understand that if there is a septic system located on the property, I am required to complete an On-site Sewage Facility (a.k.a. an OSSF or septic system) application by contacting Austin Water at (512) 972-0050 or ossf@austintexas.gov. This initiates the septic system permitting requirement needed to proceed with the development review process.
- Erosion and Sedimentation Controls are required per Section 25-8-181 of the LDC. Failure to comply with this requirement may result in a Stop Work Order and/or legal action by the City of Austin including criminal charges and fines of up to \$2,000.00 per day.
- I acknowledge that a sidewalk will be required on any new construction of a single family, two-family or duplex residential structure and any addition to an existing building that increases the building's gross floor area by 50 % or more.
- I acknowledge if my plans are subject to a technical review it will not be construed to be a permit for, or an approval of any violation of any of the provisions of the current adopted building codes or another ordinance of the City of Austin.
- I am the record owner of this property and authorize the agent/applicant listed above to apply for and acquire a permit on my behalf.

Owner's signature: Joe R. Del Rio Date: FEB 6, 2017
 Applicant's signature: Joe R. Del Rio Date: FEB 6, 2017
 Design Professional's signature: _____ Date: _____
 General Contractor's signature: _____ Date: _____

C/11



SITE PLAN
2006 Canterbury St Austin, TX 78702
Scale 1" = 20'-0"

