


Proposed Alley Vacation at E Dean Keeton St & Red River St

 Proposed Vacation

 Lot Lines

2015 Aerial Imagery, City of Austin

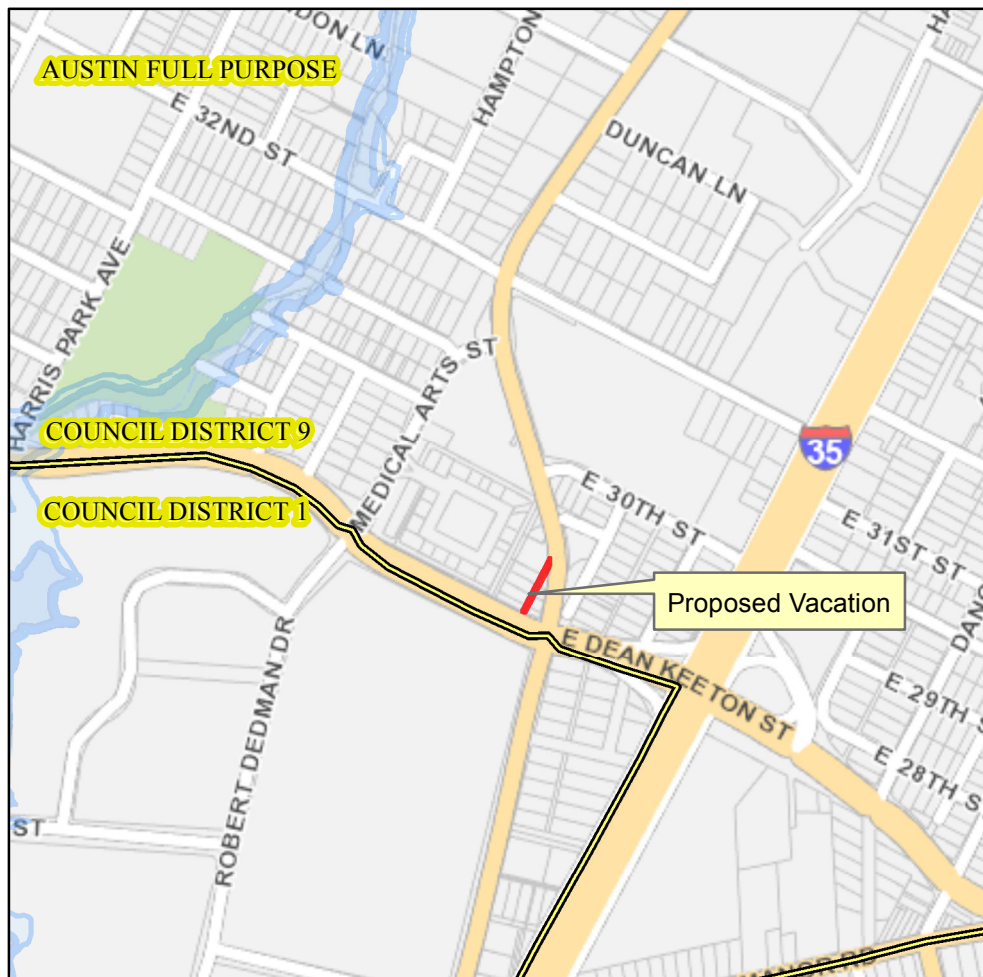
City of Austin
Real Estate Services



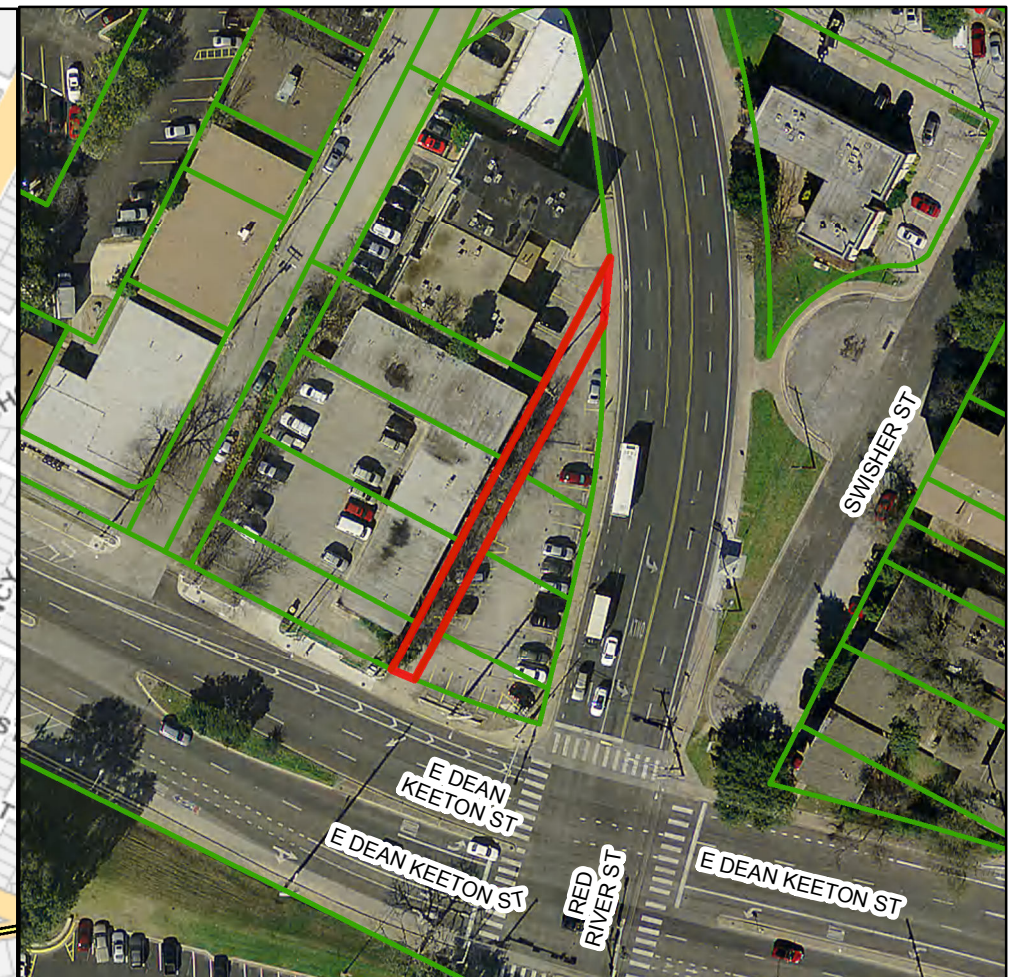
This product is for informational purposes and may not have been prepared for or be suitable for legal, engineering, or surveying purposes. It does not represent an on-the-ground survey and represents only the approximate relative location of property boundaries.

This product has been produced by the Office of Real Estate Services for the sole purpose of geographic reference. No warranty is made by the City of Austin regarding specific accuracy or completeness.

Produced by CBoas, 10/10/2016



0 250 500 1,000
Feet



0 25 50 100
Feet