

ORDINANCE NO. 20170803-099

AN ORDINANCE AMENDING ORDINANCE NO. 20081211-096 WHICH ADOPTED THE OAK HILL COMBINED NEIGHBORHOOD PLAN AS AN ELEMENT OF THE IMAGINE AUSTIN COMPREHENSIVE PLAN, TO CHANGE THE LAND USE DESIGNATION ON THE FUTURE LAND USE MAP FOR PROPERTY LOCATED AT 6707 RACCOON RUN.

BE IT ORDAINED BY THE CITY COUNCIL OF THE CITY OF AUSTIN:

PART 1. Ordinance No. 20081211-096 adopted the Oak Hill Neighborhood Plan as an element of the Imagine Austin Comprehensive Plan.


PART 2. Ordinance No. 20081211-096 is amended to change the land use designation from single family to multifamily for the property located at 6707 Raccoon Run on the future land use map attached as **Exhibit "A"** and incorporated in this ordinance, and described in File NPA-2017-0025.01 at the Planning and Zoning Department.

PART 3. This ordinance takes effect on August 14, 2017.

PASSED AND APPROVED

_____, August 3, 2017

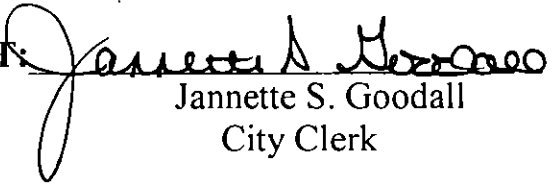
APPROVED:

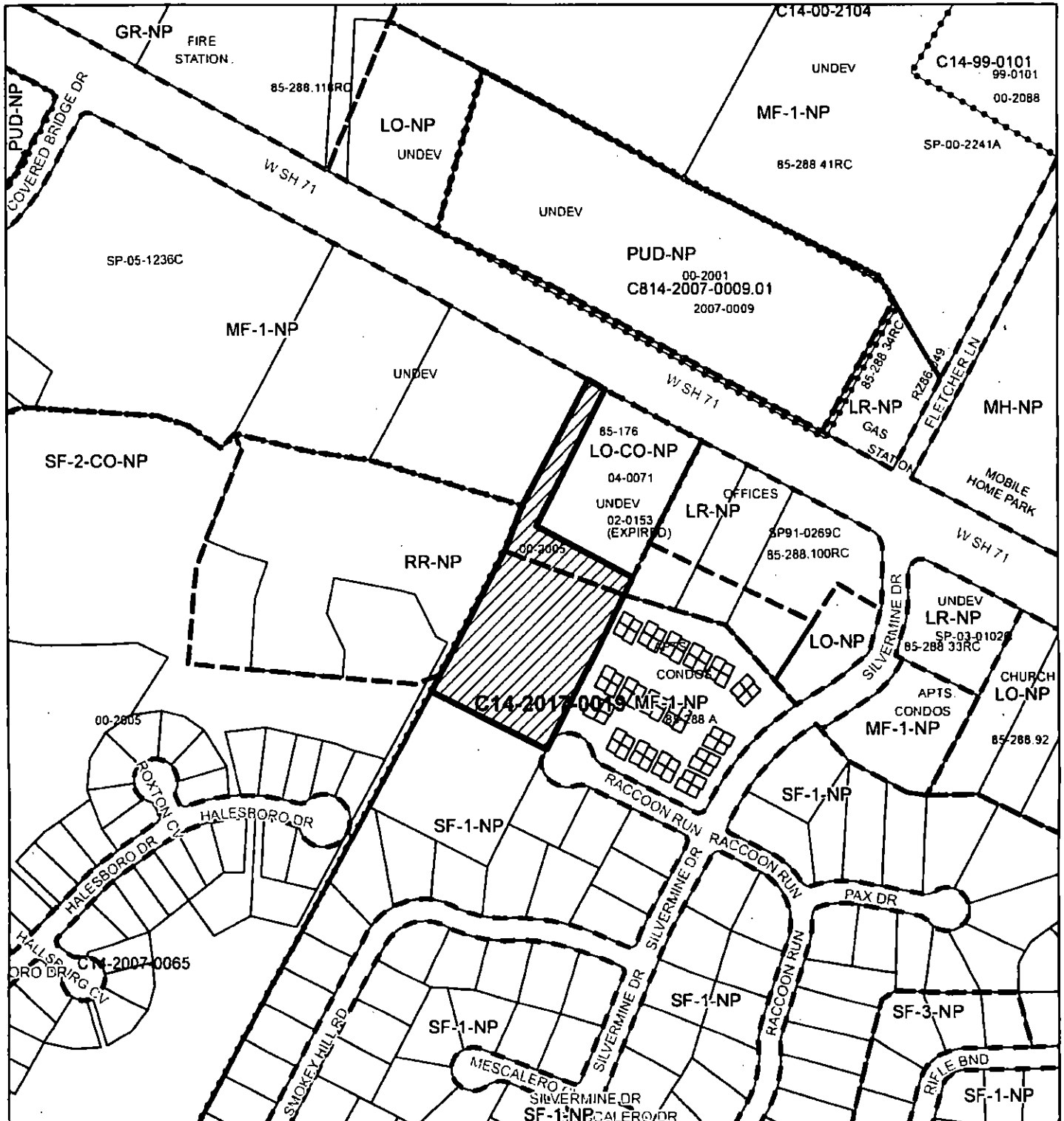

Anne L. Morgan
City Attorney

§
§
§


Steve Adler
Mayor

ATTEST:

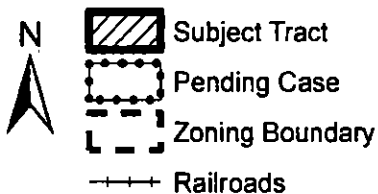

Jannette S. Goodall
City Clerk



ZONING

Case#: C14-2017-0019

EXHIBIT A



0 200 Feet

1" = 300'

This product is for informational purposes and may not have been prepared for or be suitable for legal, engineering, or surveying purposes. It does not represent an on-the-ground survey and represents only the approximate relative location of property boundaries.

This product has been produced by the Planning and Zoning Department for the sole purpose of geographic reference. No warranty is made by the City of Austin regarding specific accuracy or completeness.



Created: 3/22/2017