

**ORDINANCE NO. 20170803-115**

**AN ORDINANCE ESTABLISHING INITIAL PERMANENT ZONING FOR THE PROPERTY LOCATED AT 11630 MANCHACA ROAD FROM INTERIM-RURAL RESIDENCE (I-RR) DISTRICT TO COMMUNITY COMMERCIAL (GR) DISTRICT.**

**BE IT ORDAINED BY THE CITY COUNCIL OF THE CITY OF AUSTIN:**

**PART 1.** The zoning map established by Section 25-2-191 of the City Code is amended to change the base district from interim-rural residence (I-RR) district to community commercial (GR) district on the property described in Zoning Case No. C14-2017-0063, on file at the Planning and Zoning Department, as follows:

Lot 1, Block A, Smithfield subdivision, a subdivision in Travis County, Texas, as recorded in Document No. 201600023 of the Official Public Records of Travis County (the "Property"),

locally known as 11630 Manchaca Road in the City of Austin, Travis County, Texas, generally identified in the map attached as **Exhibit "A"**.

**PART 2.** This ordinance takes effect on August 14, 2017.

**PASSED AND APPROVED**

\_\_\_\_\_, August 3, 2017

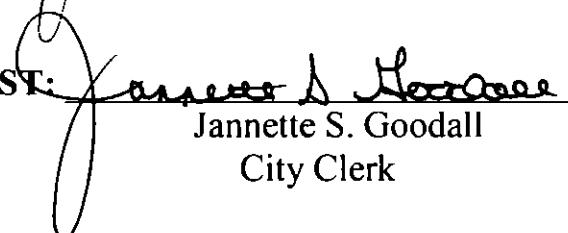
§  
§  
§

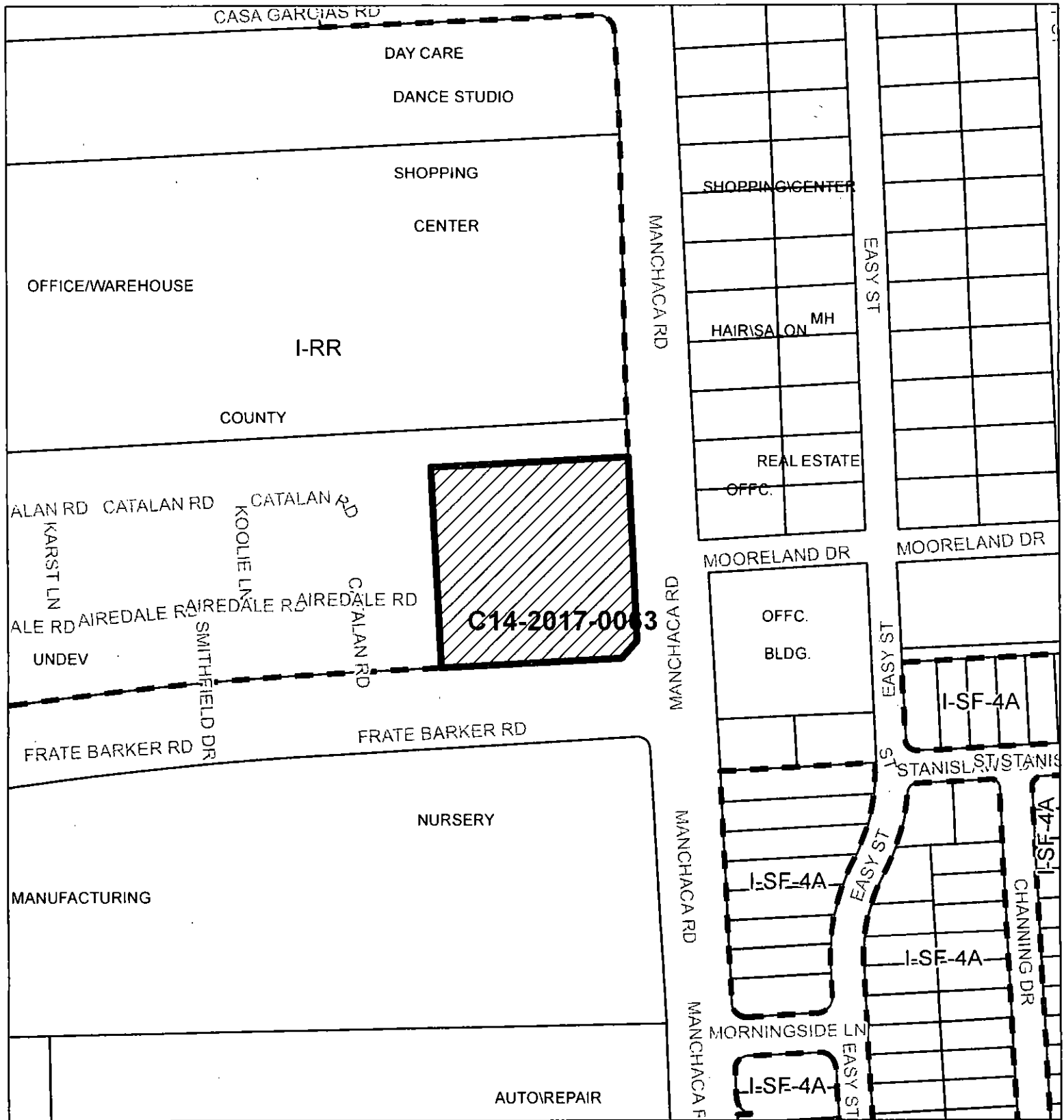
  
\_\_\_\_\_  
Steve Adler  
Mayor

**APPROVED:**

  
\_\_\_\_\_  
Anne L. Morgan  
City Attorney

**ATTEST:**

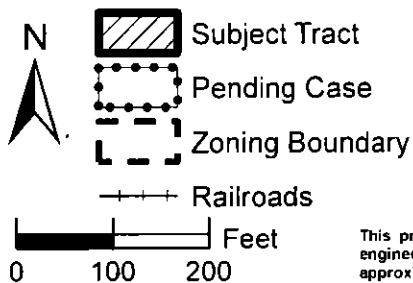
  
\_\_\_\_\_  
Jannette S. Goodall  
City Clerk



## ZONING

## EXHIBIT A

Case#: C14-2017-0063



This product is for informational purposes and may not have been prepared for or be suitable for legal, engineering, or surveying purposes. It does not represent an on-the-ground survey and represents only the approximate relative location of property boundaries.

This product has been produced by the Planning and Zoning Department for the sole purpose of geographic reference. No warranty is made by the City of Austin regarding specific accuracy or completeness.



Created: 5/15/2017

1" = 200'