

CITY OF AUSTIN
PUBLIC WORKS DEPARTMENT

Country Club Creek Trail

CONNECTING YOU
ALL AROUND AUSTIN



Agenda

- **Urban Trails Program Overview**
- **Urban Trails Master Plan requirements**
- **Project Updates - Country Club Creek Trail**

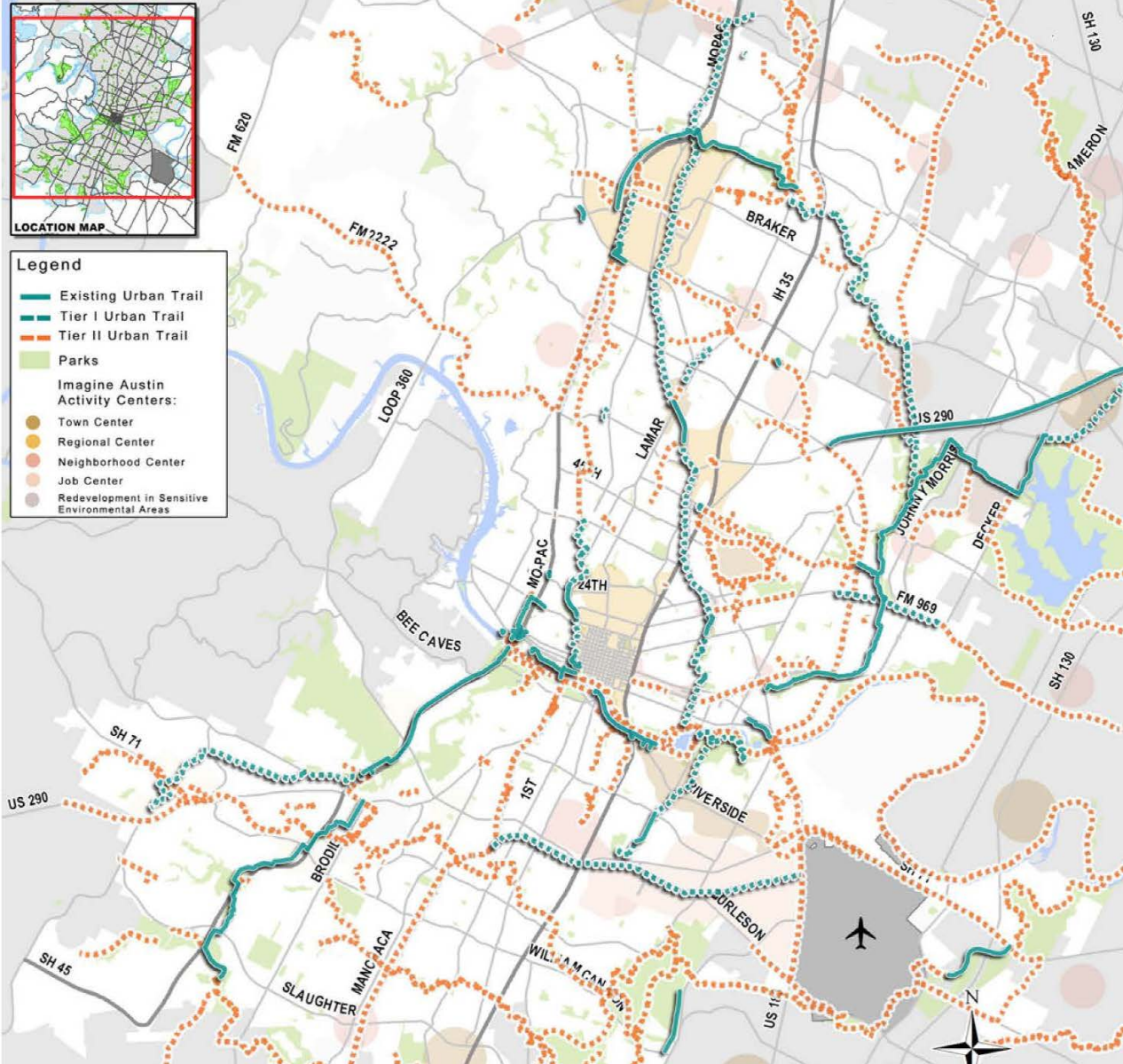
Goals of Urban Trail Program

1. Easy **access** to transportation + recreation users from all parts of the City.
2. **Connect** to on-street bicycle + sidewalk networks.
3. **Adequate width** to accommodate transportation + recreation users.
4. Include **trail amenities/features** that create unique greenways.
5. **Adequate funding** and resources to **maintain + operate**.
6. **Context-sensitive, environmentally sustainable, preservation + improvement upon wildlife habitat.**



Master Plan

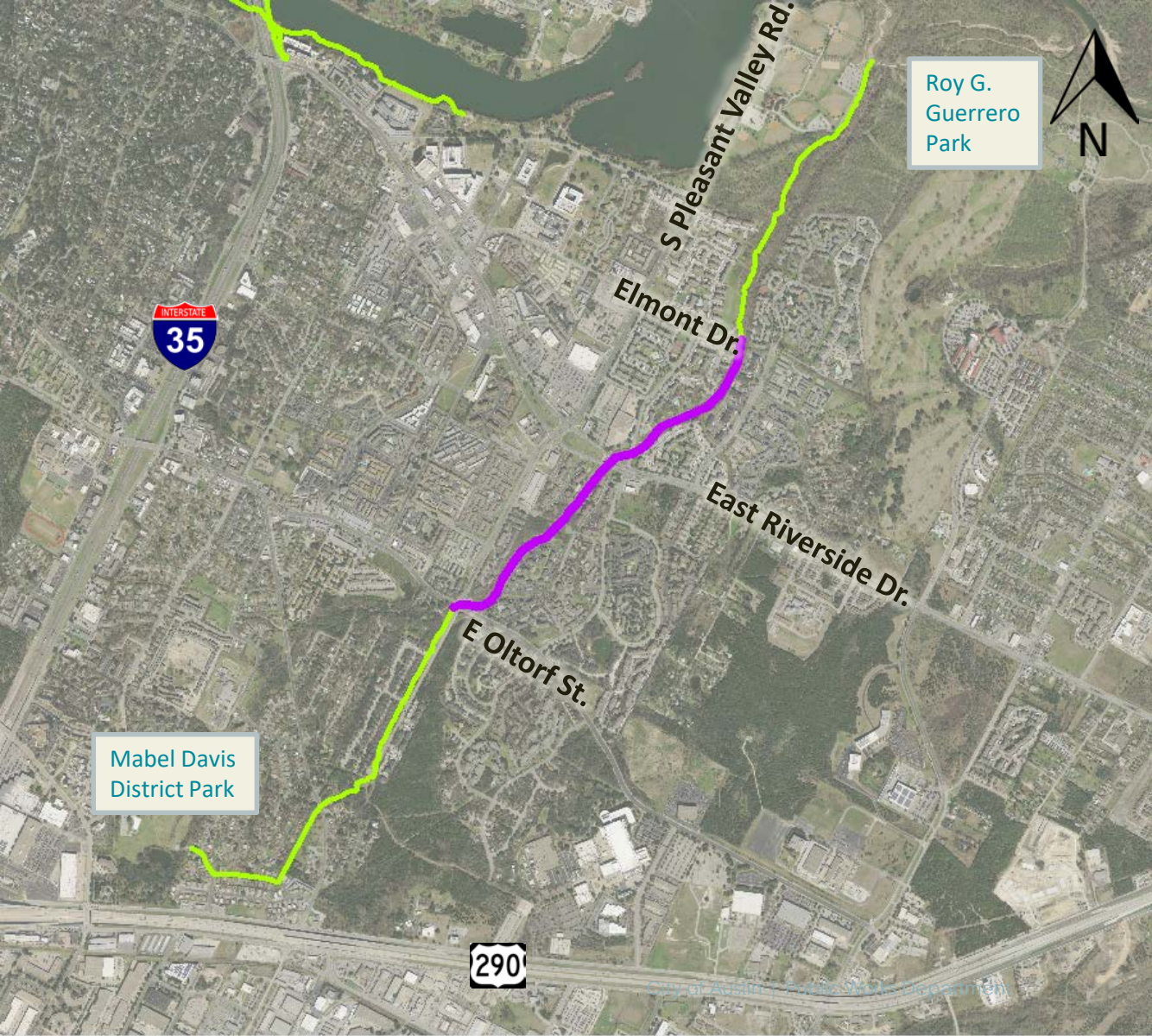
- Completed October 2014
- 47 Miles -Tier I
- 360 Miles- Tier II



Urban Trail Implementation Plan



*Tier II Urban Trails were identified during the UTMP or previous planning processes. Development of Tier II Urban Trails will occur upon adjacent development, planning, or land use changes. All Urban Trails identified in the UTMP are conceptual in nature. Specific routing for Urban Trails is determined during the PER and design phases.



Roy G.
Guerrero
Park

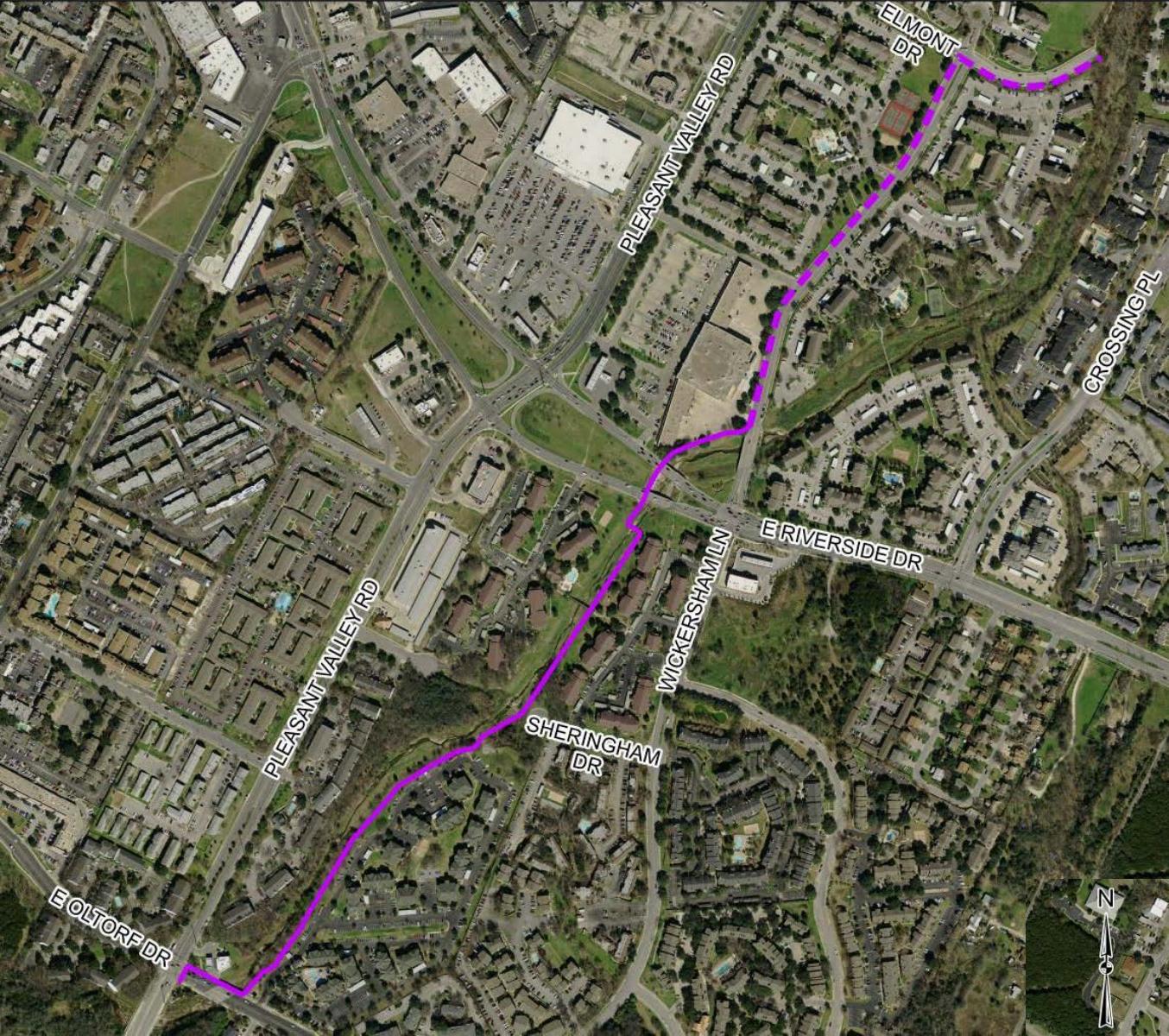


COUNTRY CLUB CREEK TRAIL

Mabel Davis
District Park

290

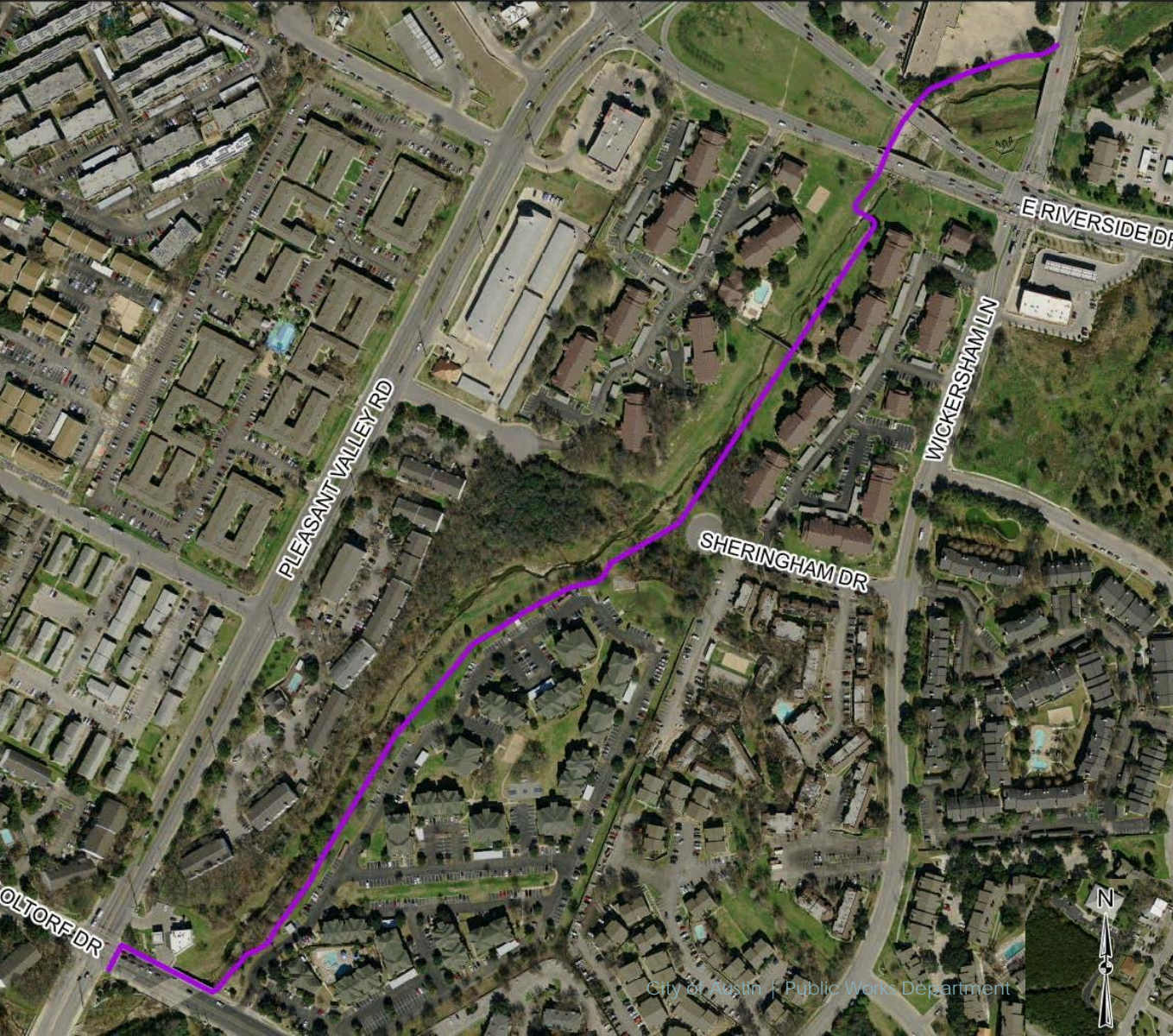
City of Austin's Public Works Department



COUNTRY CLUB CREEK TRAIL

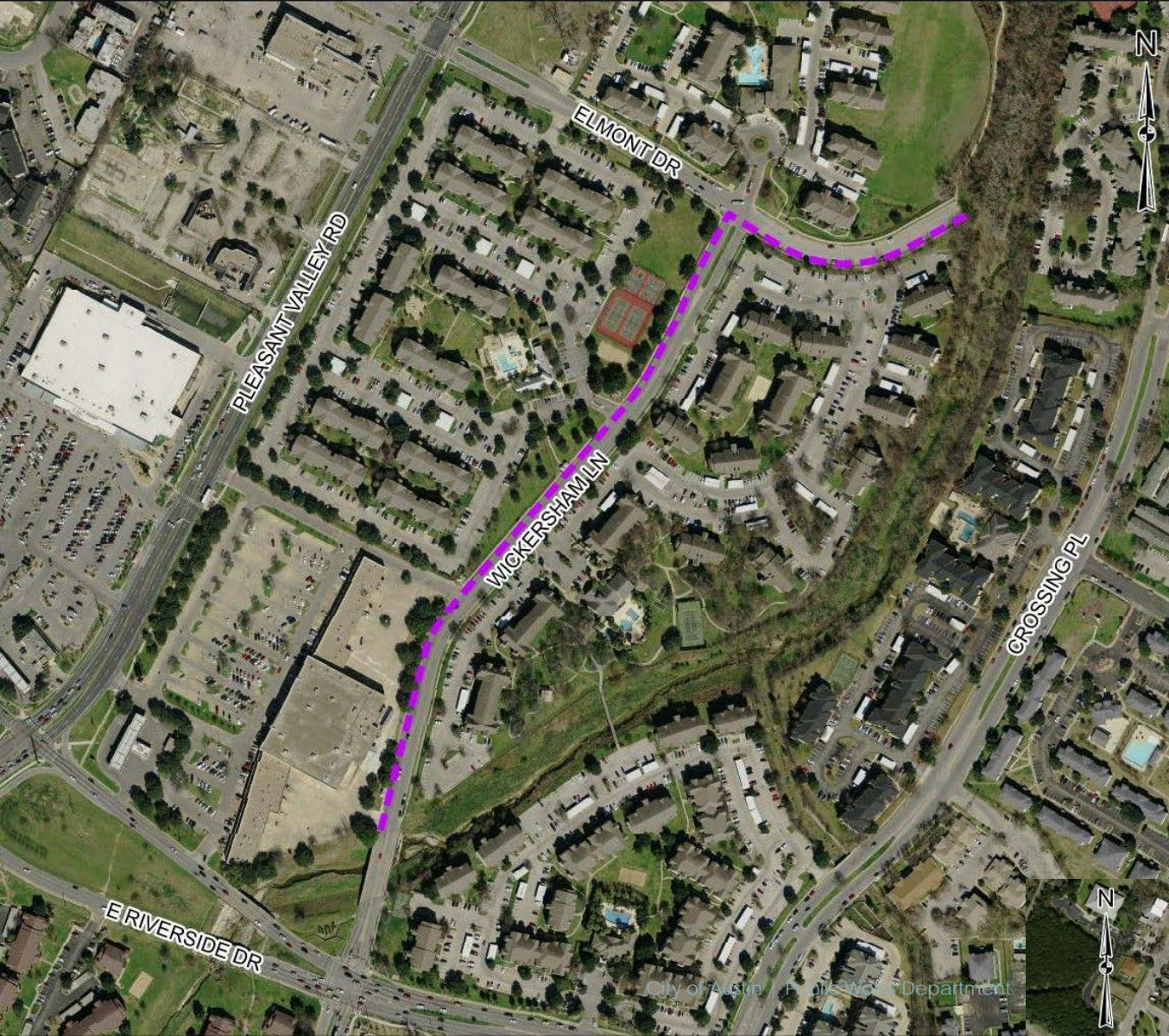
CCC Phases 2 & 3

- **\$6.75 M for Design and Construction**
- Approximately 1 Mile
- UTMP- Tier I



COUNTRY CLUB CREEK TRAIL

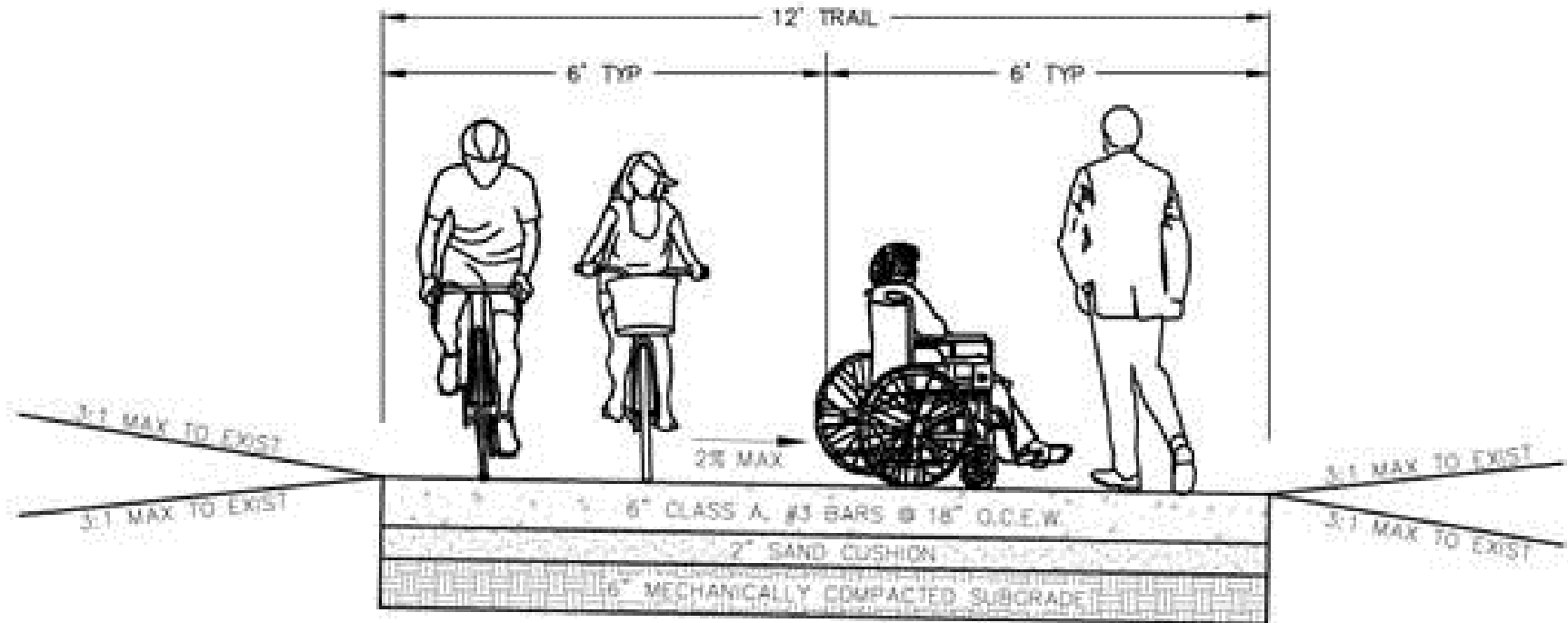
Section of Trail along
Creek



COUNTRY CLUB CREEK TRAIL

Section of Trail along
Roadway

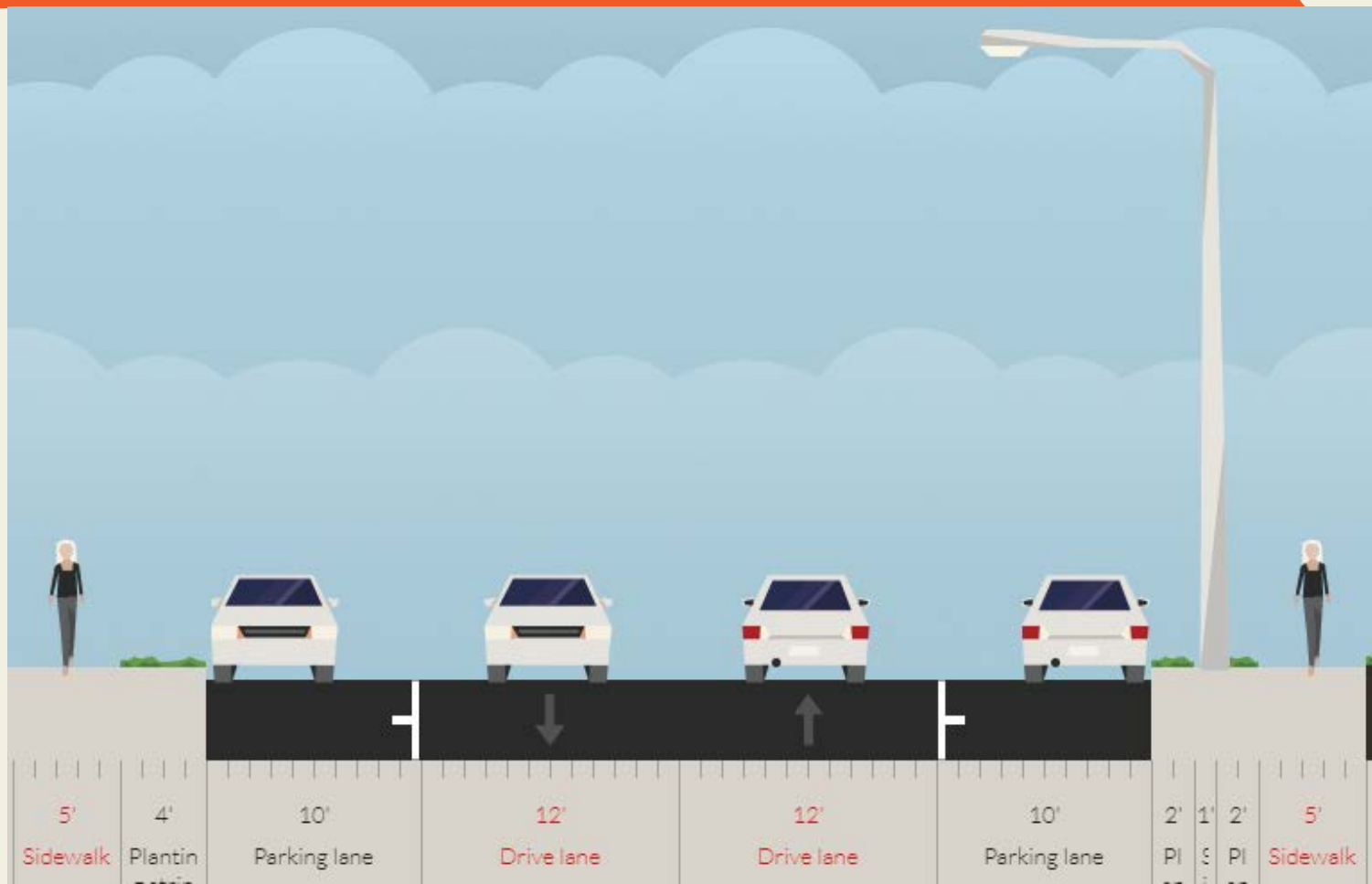

Typical Trail Details



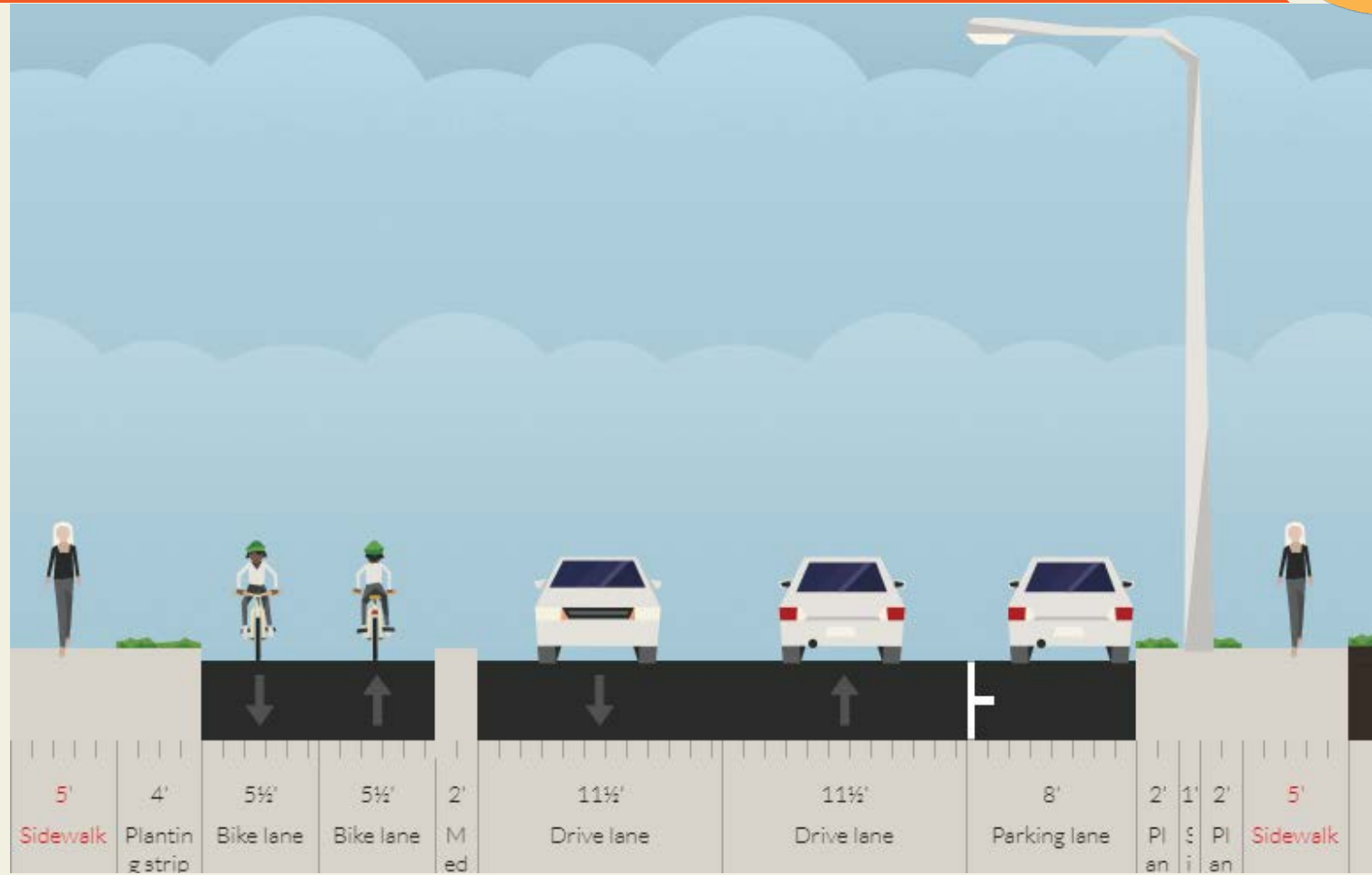
TRAIL TYPICAL SECTION — SEGMENT 1

N.T.S.

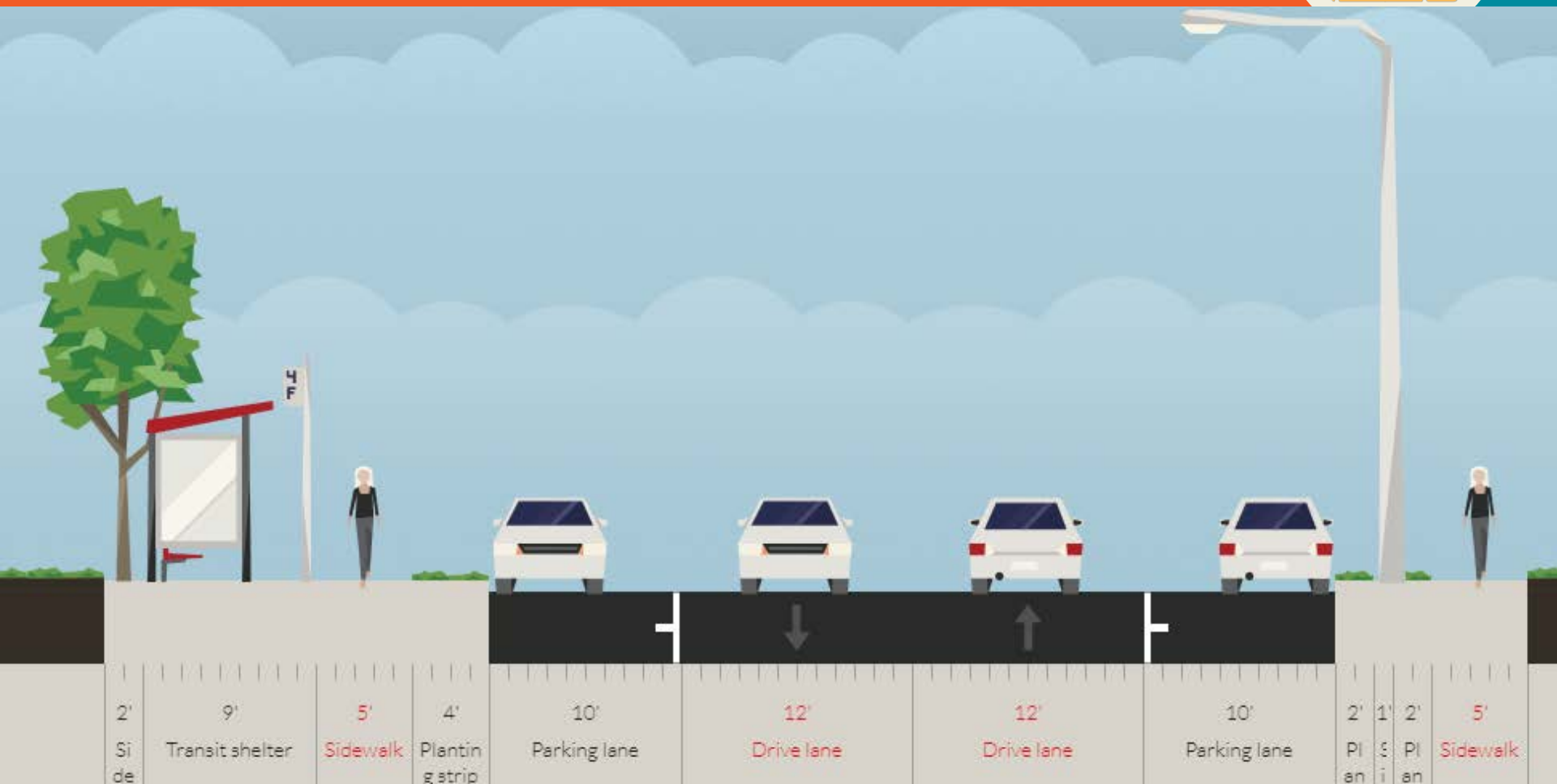
Wickersham Lane - Existing



Wickersham Lane - Proposed



Wickersham Lane – Existing Bus Stop



Wickersham Lane – Proposed Bus Stop



Challenges



- **Floodplain**
- **Critical Water Quality Zone**
- **Erosion Issues and Soil Types**
- **Creek Crossings**
- **ROW/Easement Acquisition**
- **Bus Stops**



- **2 Public Meetings held in PER phase**
- **Outreach regarding removal of parking on Wickersham Lane**
- **1 Public Meeting will be held at 60% Design**
- **1 Pre-Construction Meeting will be held**
- **Landowner engagement**
- **Urban Trails website**
 - <http://austintexas.gov/CountryClubCreekTrail>
 - Project specific newsletter



CITY OF AUSTIN
PUBLIC WORKS DEPARTMENT
CONNECTING YOU ALL AROUND AUSTIN

Questions?

Janae Spence
Urban Trails Program Manager
Janae.Spence@austintexas.gov
512.974.3159

