




Proposed Easements at Grantia, LLC

-  Parcels
-  Existing Easements
-  Proposed Easements

2015 Aerial Imagery, City of Austin



*AE Public Involvement
& Real Estate Services*



0 200 400
Feet

This product is for informational purposes and may not have been prepared for or be suitable for legal, engineering, or surveying purposes. It does not represent an on-the-ground survey and represents only the approximate relative location of property boundaries.

This product has been produced by AUSTIN ENERGY for the sole purpose of geographic reference. No warranty is made by the City of Austin regarding specific accuracy or completeness.

Produced by ECervantes 10/6/2017

