

ORDINANCE NO. 20180201-116

AN ORDINANCE REZONING AND CHANGING THE ZONING MAP FOR THE PROPERTY LOCATED AT 2610 SOUTH 1ST STREET FROM FAMILY RESIDENCE (SF-3) DISTRICT TO COMMUNITY COMMERCIAL-VERTICAL MIXED USE BUILDING (GR-V) COMBINING DISTRICT.

BE IT ORDAINED BY THE CITY COUNCIL OF THE CITY OF AUSTIN:

PART 1. The zoning map established by Section 25-2-191 of the City Code is amended to change the base district from family residence (SF-3) district to community commercial-vertical mixed use building (GR-V) combining district on the property described in Zoning Case No. C14-2017-0137, on file at the Planning and Zoning Department, as follows:

Lot 3, Block A, Oak Ridge Heights Subdivision, a subdivision in Travis County, Texas, as recorded in Volume 4, Page 212, of the Plat Records of Travis County, Texas (the "Property"),


locally known as 2610 South 1st Street in the City of Austin, Travis County, Texas, generally identified in the map attached as **Exhibit "A"**.

PART 2. This ordinance takes effect on February 12, 2018.

PASSED AND APPROVED


_____, February 1, 2018

§
§
§




Steve Adler
Mayor

APPROVED:

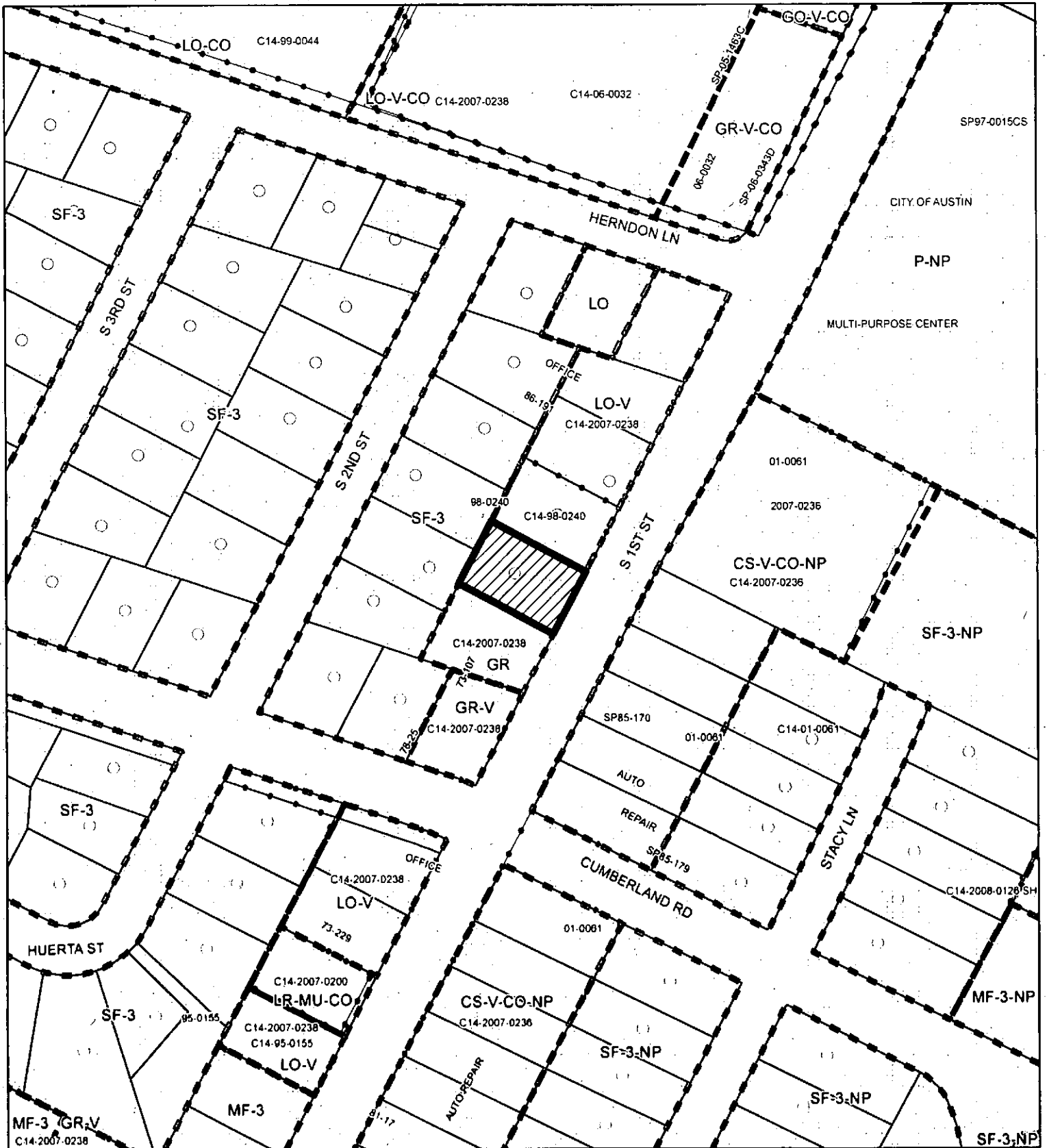


Anne L. Morgan
City Attorney

ATTEST:



Jannette S. Goodall
City Clerk



ZONING CASE: C14-2017-0137






-  SUBJECT TRACT
-  PENDING CASE
-  ZONING BOUNDARY

Exhibit A

1" = 125'

This product is for informational purposes and may not have been prepared for or be suitable for legal, engineering, or surveying purposes. It does not represent an on-the-ground survey and represents only the approximate relative location of property boundaries.

This product has been produced by CTM for the sole purpose of geographic reference. No warranty is made by the City of Austin regarding specific accuracy or completeness.

