









-  Maintenance Barn
-  Raw Water Intake
-  Water Treatment Plant
-  Wastewater Treatment Plant
-  Raw Water Main
-  WW Force Main
-  WW Disposal Pond
-  RiverPlaceMUD\_bndry



City of Austin  
Austin Water  
February, 2018



# River Place Water and Wastewater System

This product is for informational purposes and may not have been prepared for or be suitable for legal, engineering, or surveying purposes. It does not represent an on-the-ground survey and represents only the approximate relative location of property boundaries. This product has been produced by Austin Water for the sole purpose of geographic reference. No warranty is made by the City of Austin regarding specific accuracy or completeness.

Produced by GIS Services [6680]