

Case Number:  
**C14H-2018-0084**

## PETITION

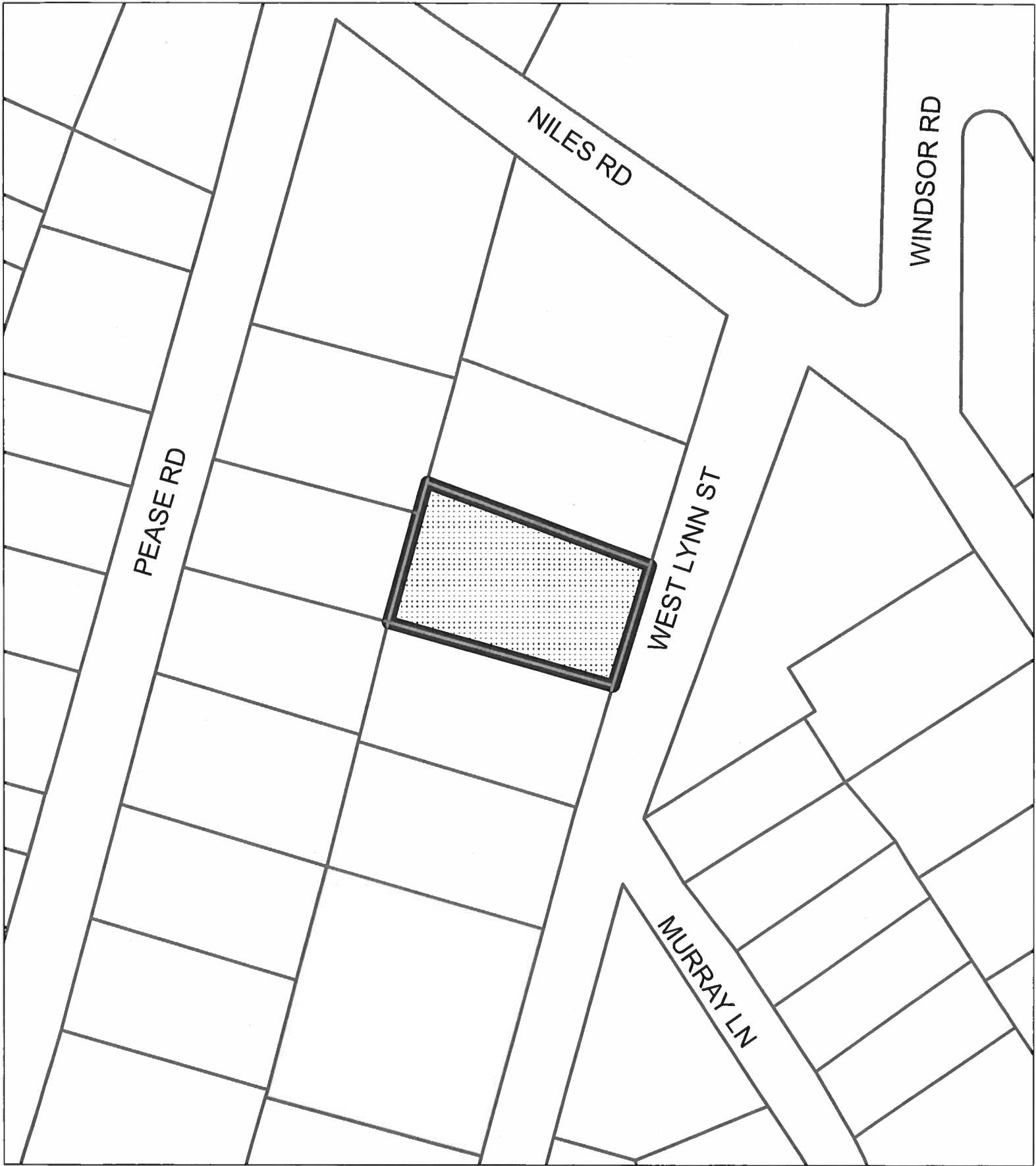
Date: 8/29/2018

Total Square Footage of Buffer: 20027.42679

Percentage of Square Footage Owned by Petitioners Within Buffer: 100.00%

Calculation: The total square footage is calculated by taking the sum of the area of all TCAD Parcels with valid signatures including one-half of the adjacent right-of-way that fall within 200 feet of the subject tract. Parcels that do not fall within the 200 foot buffer are not used for calculation. When a parcel intersects the edge of the buffer, only the portion of the parcel that falls within the buffer is used. The area of the buffer does not include the subject tract.

TCAD ID	Address	Owner	Signature	Petition Area	Precent
0112020403	1602 WEST LYNN ST 78703	RISKIND JAY A & SAHRA MALIK	yes	20027.40	100.00%
<b>Total</b>				<b>20027.40</b>	<b>100.00%</b>



# PETITION

CASE#: C14H-2018-0084  
1602 West Lynn St

This product is for informational purposes and may not have been prepared for or be suitable for legal, engineering, or surveying purposes. It does not represent an on-the-ground survey and represents only the approximate relative location of property boundaries.

This product has been produced by CTM for the sole purpose of geographic reference. No warranty is made by the City of Austin regarding specific accuracy or completeness.



1" = 100'

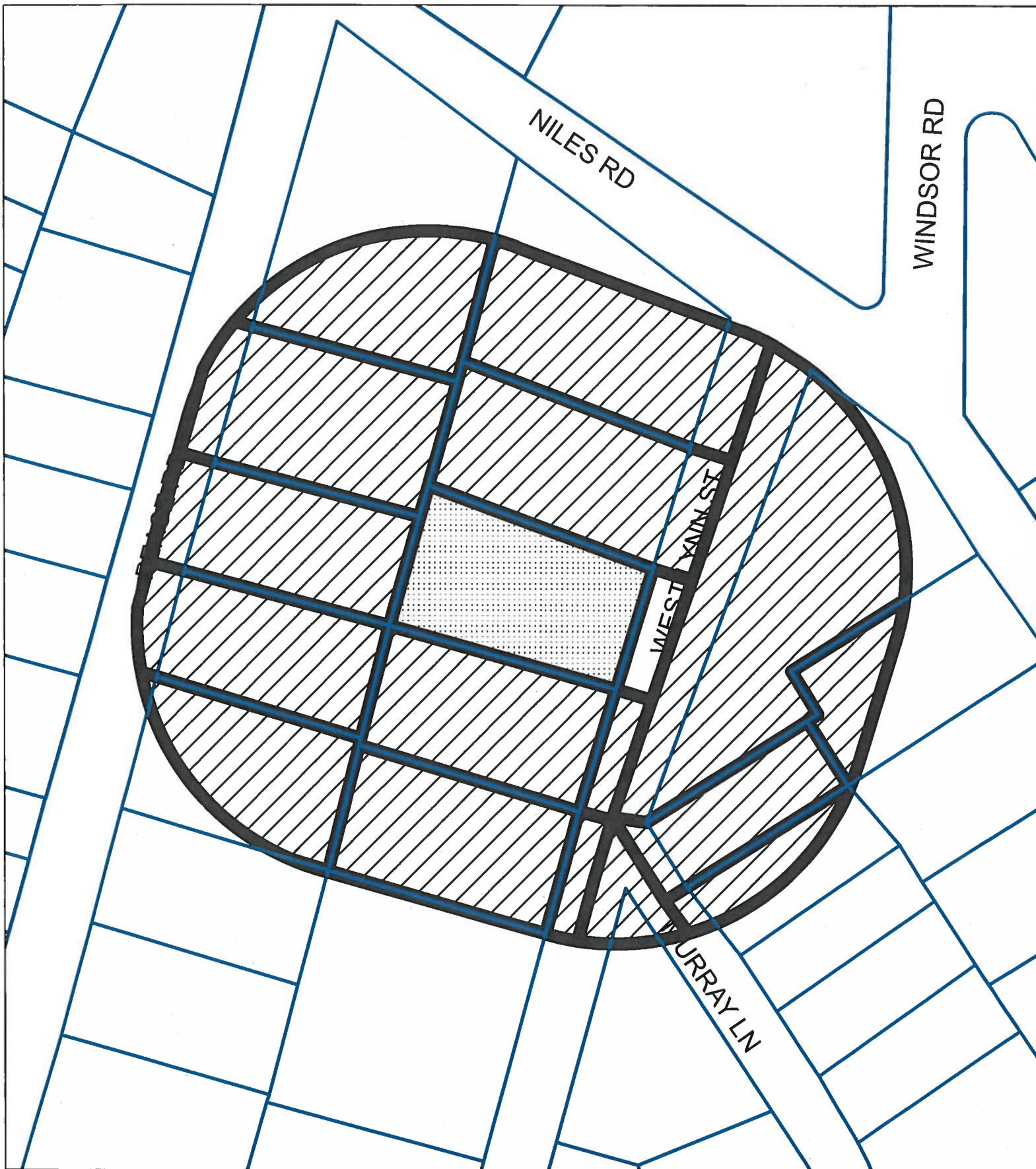
Case Number:  
**C14H-2018-0084**




## PETITION

Date: 8/29/2018  
Total Square Footage of Buffer: 243380.592  
Percentage of Square Footage Owned by Petitioners Within Buffer: 24.92%

Calculation: The total square footage is calculated by taking the sum of the area of all TCAD Parcels with valid signatures including one-half of the adjacent right-of-way that fall within 200 feet of the subject tract. Parcels that do not fall within the 200 foot buffer are not used for calculation. When a parcel intersects the edge of the buffer, only the portion of the parcel that falls within the buffer is used. The area of the buffer does not include the subject tract.

TCAD ID	Address	Owner	Signature	Petition Area	Percent
0112020418	1605 PEASE RD 78703	AUSTIN JSB LTD	no	17109.18	0.00%
0112020502	1710 WINDSOR RD 78703	BEKINK GABRIELLE DEKUYPER	no	5777.76	0.00%
0112020601	1507 WEST LYNN ST 78703	BLAINE EDWARD G	no	4388.95	0.00%
0112020417	1603 PEASE RD 78703	BOONE WILLIAM P & ANN L	no	14430.52	0.00%
0112020401	1601 NILES RD 78703	BROWN WILLIAM MACK & SALLY LARSON BROWN	no	22815.39	0.00%
0112020416	1607 PEASE RD 78703	CORBY KENNETH & CANDICE	yes	17416.09	7.16%
0112020415	1613 PEASE RD 78703	EIDMAN MARK & VICKI	no	21492.73	0.00%
0112020405	1510 WEST LYNN ST 78703	FISH MELANIE BAILEY	no	20711.42	0.00%
0112020524	1712 WINDSOR RD 78703	HICKS ROBERT S JR & CARRIE A	no	41556.03	0.00%
0112020420	3 NILES RD 78703	LINEBARGER ROGER DALE & ELIZABETH ANN LINEBARGER	no	15078.09	0.00%
0112020503	1708 WINDSOR RD 78703	LOEWENBAUM G W & LILLIAN S	no	2.56	0.00%
0112020412	1515 PEASE RD 78703	MENDEZ DIEGO	no	28.82	0.00%
0112020406	1506 WEST LYNN ST 78703	OLD ENFIELD RESIDENCE TRUST THE	no	87.30	0.00%
0112020518	1517 MURRAY LN 78703	RANDOLPH SUZANNE F	no	5052.98	0.00%
0112020523	1519 MURRAY LN 78703	RUSSELL RICK C & KATHLEEN A SMITH	no	10441.11	0.00%
0112020402	1604 WEST LYNN ST 78703	SMITH MALCOM C & PAMELA M	yes	22401.01	9.20%
0112020404	1600 WEST LYNN ST 78703	TAYLOR CHRISTOPHER A & TERI	yes	20835.35	8.56%
<b>Total</b>				<b>239625.32</b>	<b>24.92%</b>



-  BUFFER
-  PROPERTY\_OWNER
-  SUBJECT\_TRACT

## PETITION

CASE#: C14H-2018-0084

This product is for informational purposes and may not have been prepared for or be suitable for legal, engineering, or surveying purposes. It does not represent an on-the-ground survey and represents only the approximate relative location of property boundaries.

This product has been produced by CTM for the sole purpose of geographic reference. No warranty is made by the City of Austin regarding specific accuracy or completeness.



1" = 100'