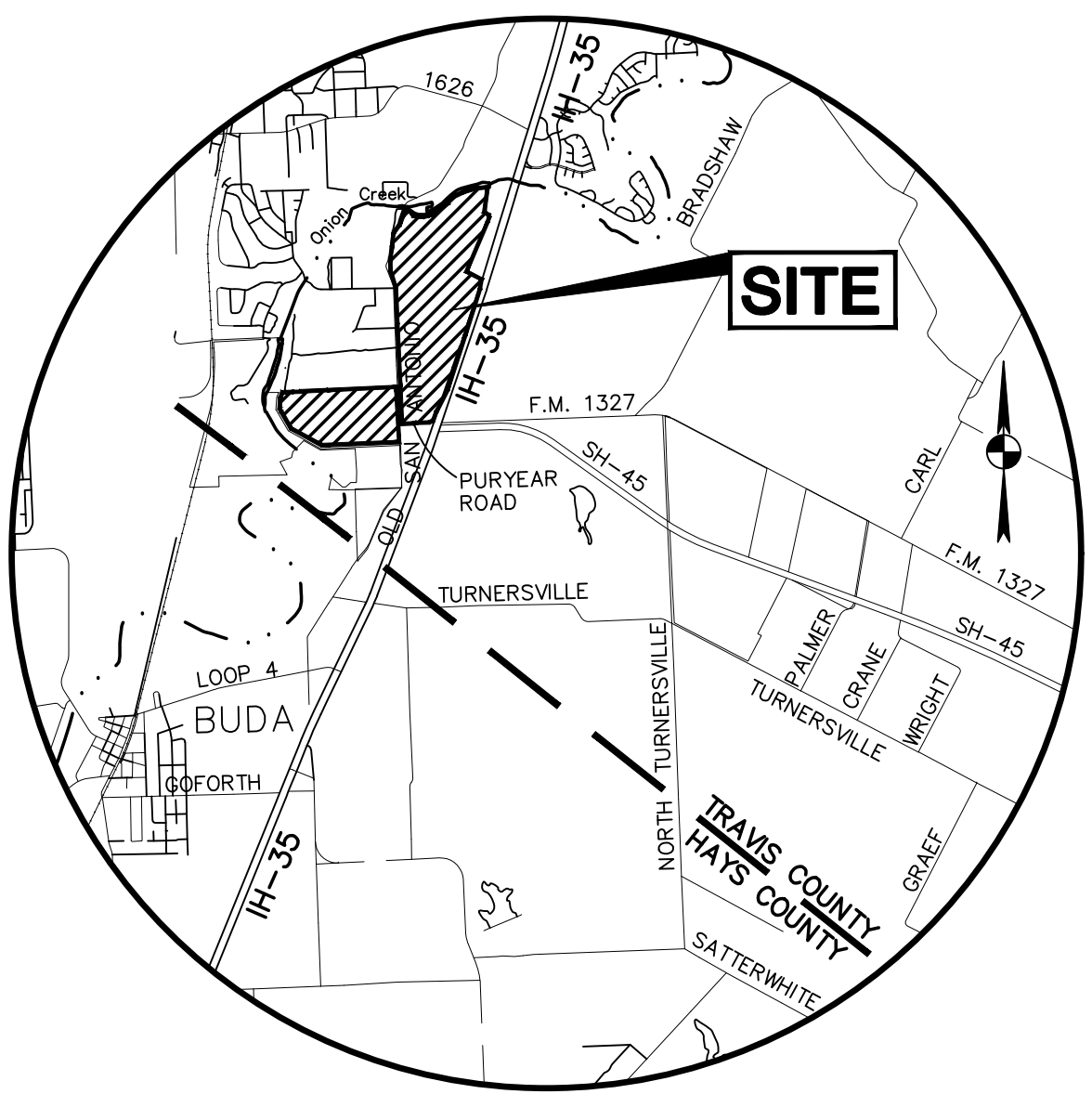
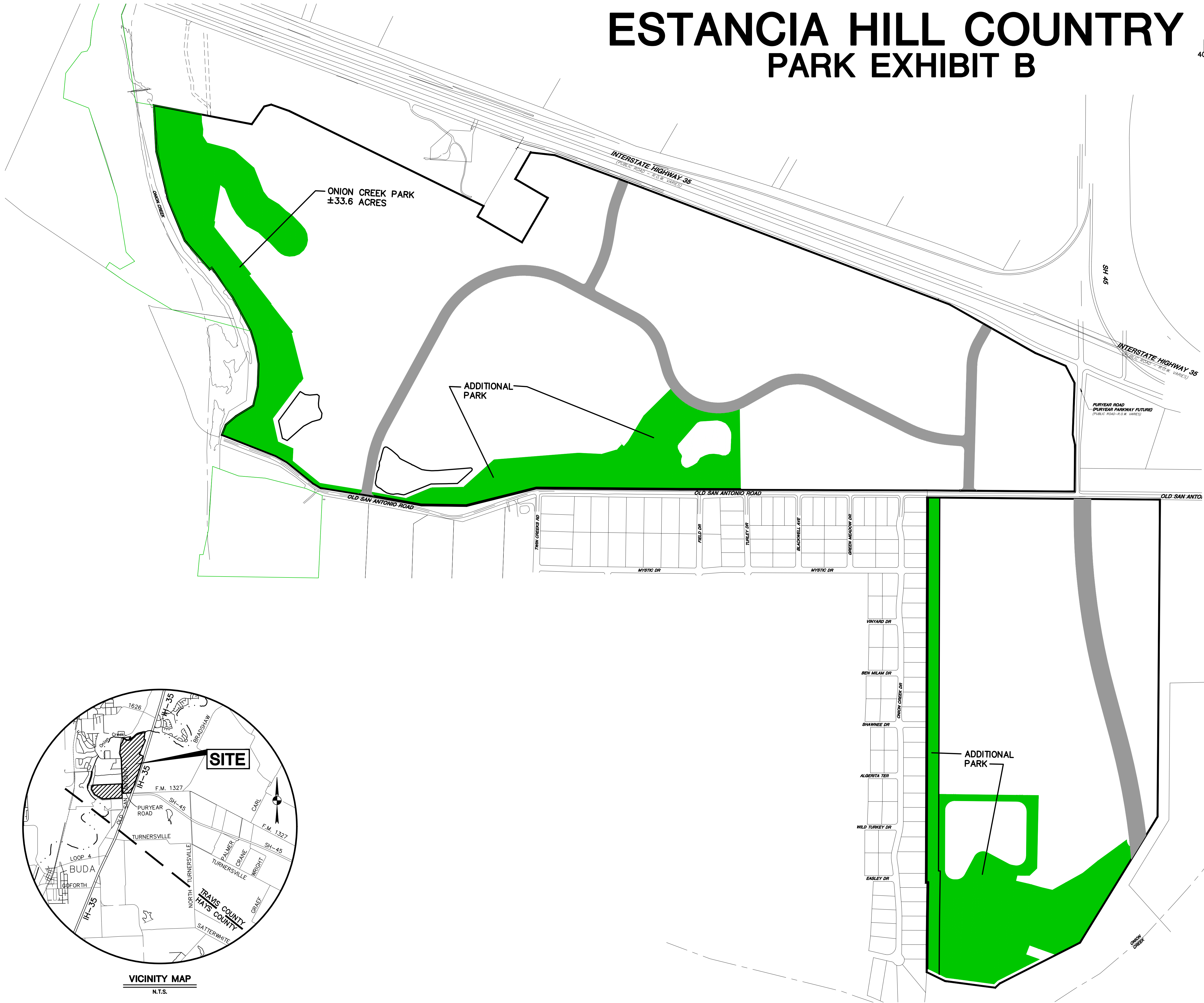
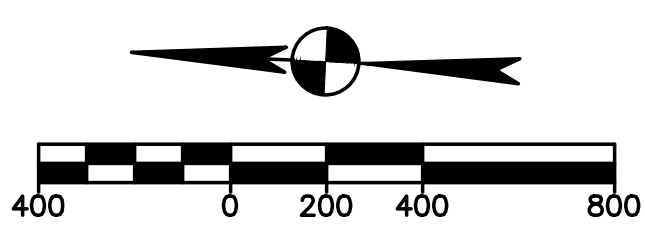


# ESTANCIA HILL COUNTRY PARK EXHIBIT B



NOTE:  
1. DETAILED PARKLAND CALCULATIONS  
LOCATED ON THE ESTANCIA HILL COUNTRY  
PARK TRACKING TABLE AND ESTANCIA HILL  
COUNTRY PARK TRACKING EXHIBIT LOCATED  
ON FILE AT THE PARKS AND RECREATION  
DEPARTMENT AND IN ZONING CASE FILE  
C814-2012-0085

DRAWN BY: MOP		ESTANCIA HILL COUNTRY P.U.D.		<b>PARK EXHIBIT B</b>		<b>Bury+Partners</b> 221 West Sixth Street, Suite 800 Austin, Texas 78701 Tel: (512) 928-4011 Fax: (512) 928-0255 TBPB Registration Number: P-1048 Bury+Partners, Inc. ©Copyright 2018
DESIGNED BY: SMS						
REVIEWED BY: SMS						
PROJECT NO.: 103662-10009.34		SLF III - ONION CREEK, LP.				
<b>EX 1</b>						

AUGUST 07, 2018

V:\2220\active\222010268\civil\lead\ENGINEERING\HMH\UPDATED PARK NUMBERS\exhibit B\exhibit B.dwg modified by tgarza on Aug 9, 18 1:29 PM