


SUBDIVISION REVIEW SHEET**CASE NO.:** C8-2018-0205.0A**ZAP DATE:** December 4, 2018**SUBDIVISION NAME:** Barton Heights “B” Resubdivision of Lots 1&12, Block A**AREA:** 0.36**LOT(S):** 2**OWNER/APPLICANT:** Moazami Endeavors, LLC (Amir Moazami)**AGENT:** Land Answers, Inc. (Jim Witliff)**ADDRESS OF SUBDIVISION:** 1516 Kinney Avenue**DISTRICT NUMBER:** 5**GRIDS:** MH21**COUNTY:** Travis**WATERSHED:** Town Lake**JURISDICTION:** Full-Purpose**EXISTING ZONING:** SF**MUD:** N/A**NEIGHBORHOOD PLAN:** N/A**PROPOSED LAND USE:** SF**ADMINISTRATIVE WAIVERS:****VARIANCES:** None**SIDEWALKS:** Sidewalks will be provided on both sides of all internal streets and the subdivision side of boundary streets.**DEPARTMENT COMMENTS:** The request is for approval of the Barton Heights “B” Resubdivision of Lots 1&12, Block A. The proposed plat is composed of 2 lots on 0.36 acres.**STAFF RECOMMENDATION:** The staff recommends disapproval of the plat. This plat does not meet all applicable State and City of Austin LDC requirements.**PLANNING COMMISSION / ZONING AND PLATTING ACTION:**



AMANDA GIS

Getting Around

Search & Identify Data

AMANDA

ROWPACT


☐ Tool Labels


✕


Drawing and Measurement


Printing and Reporting


Help


 Address Search


 Parcel Search


 Find Review Cases

 Permits By Address

 Change visible map layers

 Point

 Query

 Filter

Find Data

Search

Find Layers

• KINNEY AVE


1516 KINNEY AVE

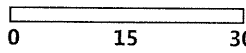
1604 1/2 KINNEY AVE

1700 KINNEY AVE

COLLIER ST

KINNEY AVE

 GreyScale

 0 15 30ft

☐