

# 2019 MOBILITY ANNUAL PLAN

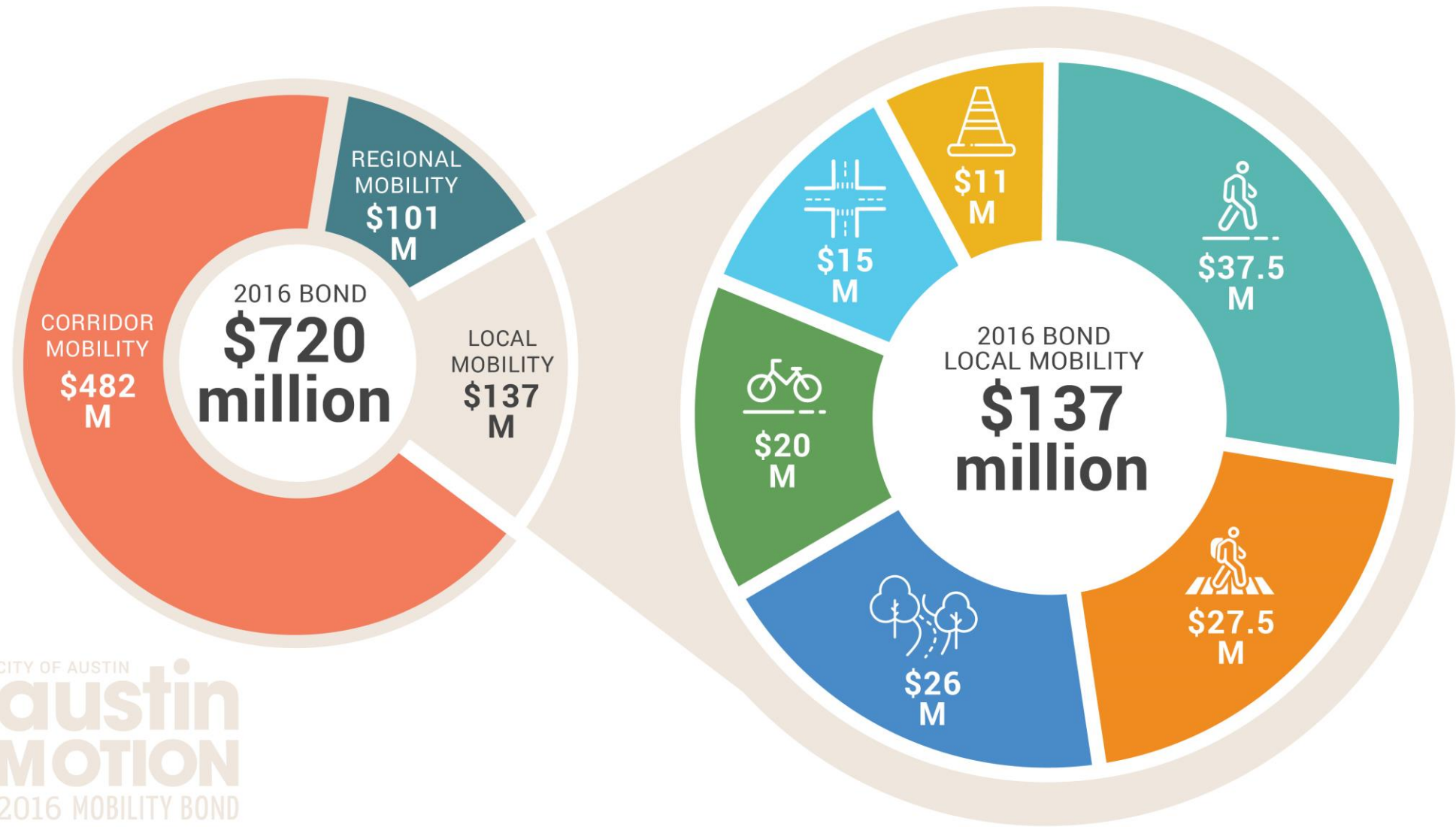
## Bicycle Advisory Council Briefing



---

TUESDAY, JANUARY 15 2019

# 2016 MOBILITY BOND [ BOND FUNDING BREAKDOWN ]



CITY OF AUSTIN  
**austin**  
**MOTION**  
2016 MOBILITY BOND

**\$37.5 M**

sidewalks

**\$27.5 M**

safe routes  
to school

**\$26 M**

urban trails

**\$20 M**

bikeways

**\$15 M**

intersection safety/  
vision zero

**\$11 M**

substandard streets/  
capital renewal



# WHAT IS THE MOBILITY ANNUAL PLAN?

- An annual coordination process among programs of the 2016 Mobility Bond;
- Designed to identify projects for further development in the year ahead;
- Repeated annually to maintain flexibility, with transparency, accountability and responsiveness to the community.

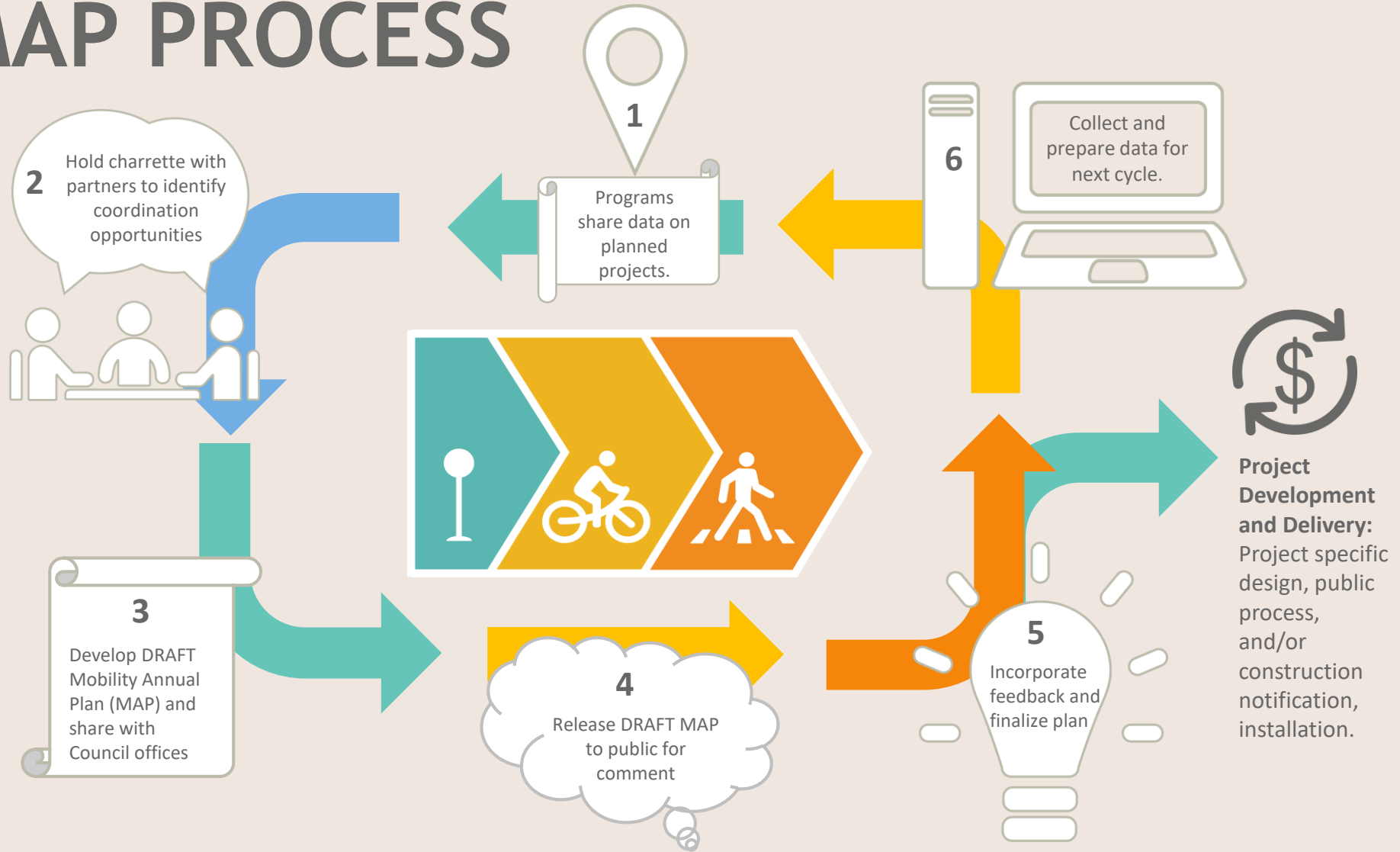




# AUSTINTEXAS.GOV/MOBILITYANNUALPLAN

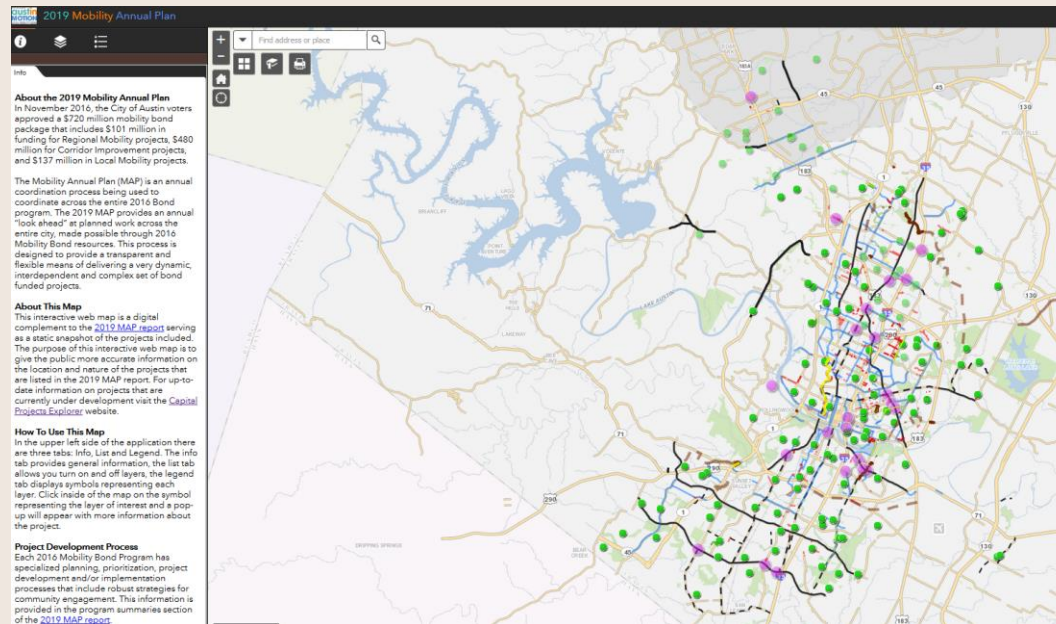


# MAP PROCESS





# WEB MAP & FEEDBACK FORM



## 2019 Mobility Annual Plan Feedback Form

\* Required



### About the 2019 Mobility Annual Plan

The 2019 Mobility Annual Plan (MAP) is an annual coordination process being used to plan upcoming projects across all programs of the 2016 Mobility Bond: the Corridor Program, the Regional Mobility Program, and the six programs of the Local Mobility component (Sidewalks, Safe Routes to School, Urban Trails, Bikeways, Intersection Safety/Vision Zero and Substandard Streets/Capital Renewal programs).

Your feedback on the DRAFT 2019 MAP will help inform the MAP for 2019 and future years.





# CAPITAL PROJECT EXPLORER

capitalprojects.austintexas.gov

austintexas.gov Get Updates FAQ Search Projects

74 Projects 100% On-Budget 100% On-Schedule

Home

All Projects

2016 BOND

Select All

Regional Mo...

Corridor Mob...

Local Mobi...

COUNCIL DISTRICT

Project Name	Cost Status	Schedule Status
2016 Bond Sidewalk Program - Future Projects	✓	✓
2016 Bond Sidewalk Program - Program Management and Project Development	✓	✓
Akins High School - S 1st St Pedestrian Improvements	✓	✓
Berkman from 51st St. to HW 290 Mobility and Safety Improvements	✓	✓
Bikeway Improvements - 2016 Bond	✓	✓
Blazier Elementary - Nuckols Crossing Rd sidewalks	✓	✓
Brentwood Neighborhood ADA Sidewalk and Curb Ramp Improvements	✓	✓
Brodie Lane Improvements	✓	✓
Burton and Freidrich ADA Sidewalk and Curb Ramp Improvements	✓	✓
Chesterfield Ave ADA Sidewalk and Curb Ramp Improvements	✓	✓
Circle S Road Substandard Street Preliminary Engineering	✓	✓
Cooper Lane Substandard Street Preliminary Engineering	✓	✓
Country Club Creek Trail - Elmont Dr to E Oltorf St	✓	✓

Hover over a project

# 2019 MOBILITY ANNUAL PLAN

PUBLIC INPUT DRAFT





# COORDINATED PROJECTS

CITY OF AUSTIN  
**austin**  
**MOTION**  
2016 MOBILITY BOND



## COORDINATED PROJECTS

The 2019 MAP represents the result of an annual coordinated process across all 2016 Mobility Bond programs to maximize the ability to deliver more complete projects. A number of coordinated projects are listed with a short description in the following section. Partnering programs are identified by their icon in the programs column with the **lead program listed first**. A subset of these coordination projects are identified as leveraging projects, which means funding has been identified from multiple programs. Those programs are marked with an asterisk and can be found on the interactive map in yellow.

CORRIDOR



REGIONAL



LOCAL



Sidewalks



Safe Routes to School



Urban Trails



Bikeways



Intersection Safety/  
Vision Zero



Substandard Streets/  
Capital Renewal



# PROGRAM OVERVIEWS

- **Corridor Mobility Program**

- **Regional Mobility Program**

- **Local Mobility Program**

- Safe Routes to School
- Urban Trails
- Sidewalks
- Bikeways
- Intersection Safety/Vision Zero
- Substandard Streets & Capital Renewal

# THANK YOU

THE 2016 MOBILITY BOND PROGRAM TEAM

