



Existing Aerial Encroachment at Lavaca Street and Subsurface Encroachment at Colorado Street


City of Austin
Real Estate Services



-  Existing Encroachments
-  TCAD Parcels

2018 Aerial Imagery, City of Austin

0 100 200 Feet



This product is for informational purposes and may not have been prepared for or be suitable for legal, engineering, or surveying purposes. It does not represent an on-the-ground survey and represents only the approximate relative location of property boundaries.

This product has been produced by the Office of Real Estate Services for the sole purpose of geographic reference. No warranty is made by the City of Austin regarding specific accuracy or completeness.

Produced by M McDonald, 2/27/2019

