








Milky Way Drive Annexation Area

0 0.25 0.5 Miles



-  FULL PURPOSE ANNEXATION AREA
-  STREETS
-  FULL PURPOSE
-  LIMITED PURPOSE
-  EXTRATERRITORIAL JURISDICTION

This product has been produced by the Planning and Zoning Department for the sole purpose of geographic reference. No warranty is made by the City of Austin regarding specific accuracy or completeness. This product is for informational purposes and may not have been prepared for or be suitable for legal, engineering, or surveying purposes. It does not represent an on-the-ground survey and represents only the approximate relative location of property boundaries.

