







### Parmer-Walnut Creek Amendment #3

ZONING CASE#: C814-01-0038.03  
LOCATION: 1210 W. Parmer Lane  
SUBJECT AREA: 2.86 ACRES  
GRID: M34  
MANAGER: Sherri Sirwaitis

-  SUBJECT TRACT
-  ZONING BOUNDARY
-  PENDING CASE
-  CREEK BUFFER



1" = 200'

This map has been produced by the Communications Technology Management Dept. on behalf of the Planning Development Review Dept. for the sole purpose of geographic reference. No warranty is made by the City of Austin regarding specific accuracy or completeness.