



MEMORANDUM

TO: James Shieh, Chair
Planning Commission Members

FROM: Wendy Rhoades
Planning and Zoning Department

DATE: April 17, 2019

RE: **NPA-2018-0021.01 and C14-2018-0080 – 5101 East Oltorf**
Request for Postponement by the Staff and the Applicant

The Staff and the Applicant request a postponement of the above-referenced neighborhood plan amendment and rezoning cases to May 14, 2019. The Staff and Applicant are discussing appropriate land uses for the property, and under what circumstances they could occur. The Applicant's request is also attached.

Attachment: Map of Property

Rhoades, Wendy

From: Ferris Clements <fclements@abaustin.com>
Sent: Wednesday, April 17, 2019 4:00 PM
To: Rhoades, Wendy; Fox, Kathleen
Cc: Richard Suttle, Jr.; 'Trey Salinas'; 'Brad Gates'
Subject: Postponement Request for NPA-2018-0021.01 & C14-2018-0080

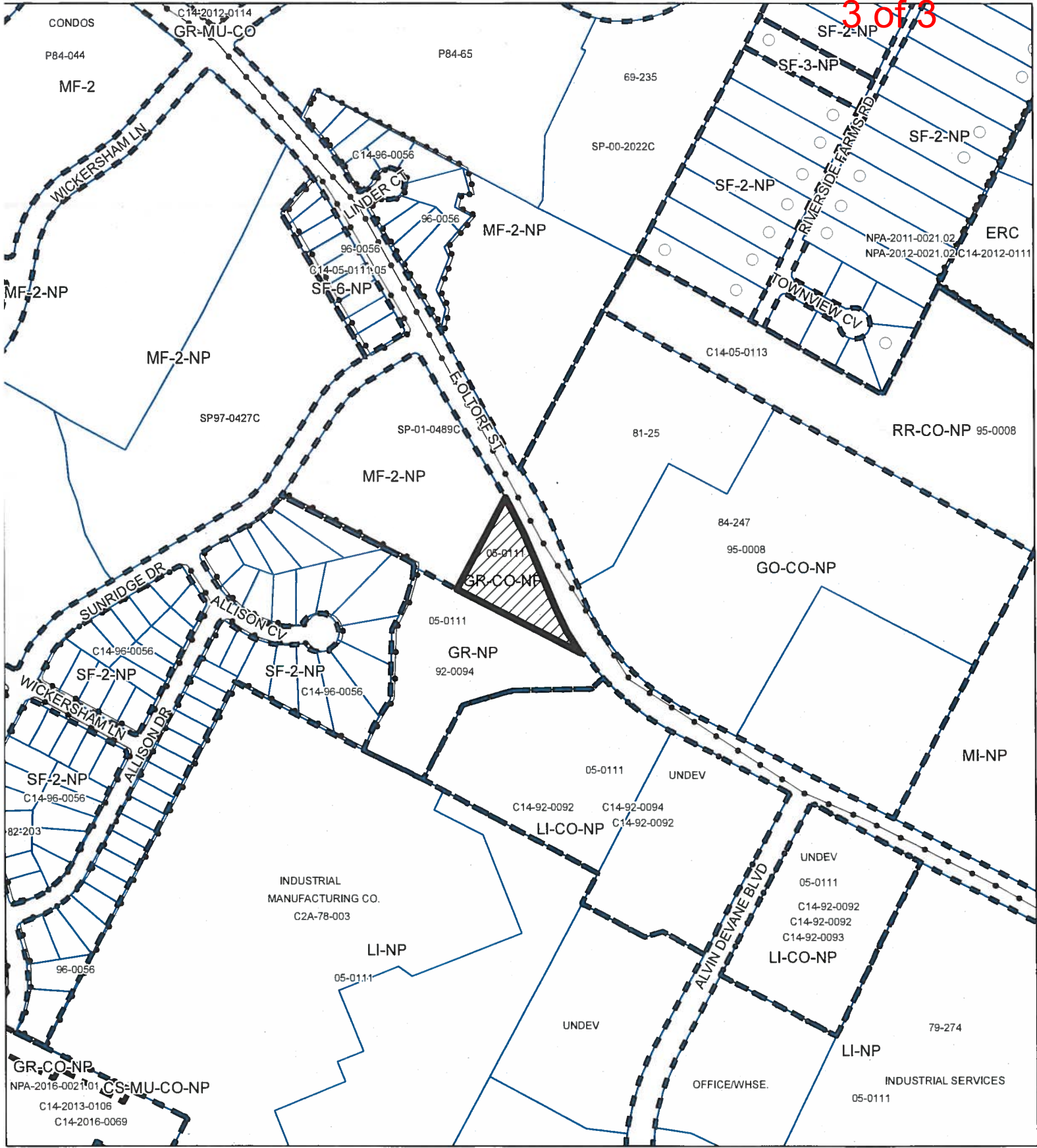
Wendy & Kathleen,

The Applicant for NPA-2018.0021.01 and C14-2018-0080 (5101 E Oltorf) hereby requests a postponement to the May 14, 2019 Planning Commission meeting to provide for additional time to work with the City and the EROC neighborhood group pertaining to permitted conditional uses for the property. If you have any questions or comments, please do not hesitate to contact me.




Thanks,
Ferris

<p>G. Ferris Clements, III Associate Armbrust & Brown, PLLC 100 Congress Avenue, Suite 1300 Austin, Texas 78701-2744 (512) 435-2337 - Direct (512) 435-2360 - Facsimile fclements@abaustin.com www.abaustin.com</p>	 <p>Armbrust & Brown PLLC</p>
---	--

THE INFORMATION CONTAINED IN THIS E-MAIL MESSAGE IS CONFIDENTIAL AND IS INTENDED ONLY FOR THE NAMED ADDRESSEE(S). THIS MESSAGE MAY BE PROTECTED BY ATTORNEY/CLIENT PRIVILEGE. IF THE READER OF THIS E-MAIL MESSAGE IS NOT AN INTENDED RECIPIENT (OR THE INDIVIDUAL RESPONSIBLE FOR THE DELIVERY OF THIS E-MAIL MESSAGE TO AN INTENDED RECIPIENT), BE ADVISED THAT ANY REUSE, DISSEMINATION, DISTRIBUTION, OR COPYING OF THIS E-MAIL MESSAGE IS PROHIBITED. IF YOU HAVE RECEIVED THIS E-MAIL MESSAGE IN ERROR, PLEASE NOTIFY THE SENDER AND DELETE THE MESSAGE. THANK YOU.



ZONING CASE: C14-2018-0080

-  SUBJECT TRACT
-  PENDING CASE
-  ZONING BOUNDARY

1" = 400'

This product is for informational purposes and may not have been prepared for or be suitable for legal, engineering, or surveying purposes. It does not represent an on-the-ground survey and represents only the approximate relative location of property boundaries.

This product has been produced by CTM for the sole purpose of geographic reference. No warranty is made by the City of Austin regarding specific accuracy or completeness.

