







Distances from Corridors and Centers: 1/4 Mile and 1/2 Mile

This map depicts a 1/4 mile and 1/2 mile radius from all Transportation Priority Networks, Imagine Austin Growth Corridors, and Imagine Austin Growth Centers. These distances are depicted as-the-grackle-flies and do not represent any percentages or numerical projections. They are only shown within the City limits where zoning applies.

- | | | | |
|---|--------------|---|--------------------------|
|  | City Limits |  | Imagine Austin Center |
|  | Quarter Mile |  | Image Austin Corridor |
|  | Half Mile |  | Transit Priority Network |

This product is for informational purposes and may not have been prepared for or be suitable for legal, engineering, or surveying purposes. It does not represent an on-the-ground survey and represents only the approximate relative location of property boundaries. This product has been produced by the Planning and Zoning Department for the sole purpose of geographic reference. No warranty is made by the City of Austin regarding specific accuracy or completeness.

4/30/2019



1:48,000
1 inch = 4,000 feet

Planning and Zoning
Department