



**MEMORANDUM**

\*\*\*\*\*

TO: Fayez Kazi, Chair  
Planning Commission Members

FROM: Wendy Rhoades *WR*  
Planning and Zoning Department

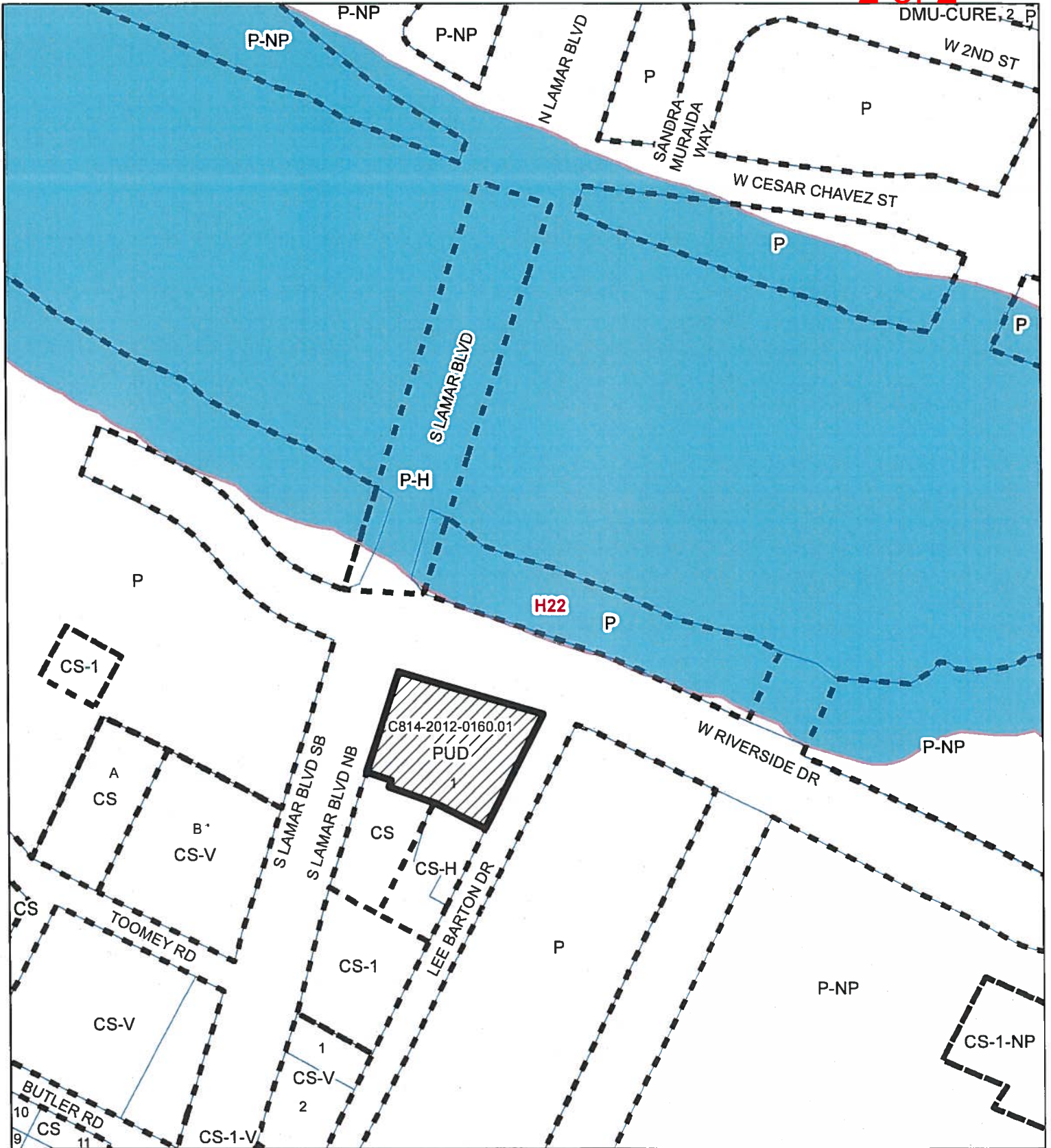
DATE: May 9, 2019

RE: **C814-2012-0160.01 – 211 South Lamar**  
Request for Postponement by the Staff

\*\*\*\*\*

The Staff requests a postponement of the above-referenced PUD amendment case to June 25, 2019. The Staff is currently reviewing the Applicant's proposed land use plan and related documents.





Attachment: Map of Property



**211 SOUTH LAMAR**

ZONING CASE#: C814-2012-0160.01  
 LOCATION: 211 S. LAMAR BLVD  
 SUBJECT AREA: .933 ACRES  
 GRID: H22  
 MANAGER: WENDY RHOADES



-  SUBJECT TRACT
-  PENDING CASE
-  ZONING BOUNDARY
-  CREEK BUFFER

1" = 200'



This map has been produced by the Communications Technology Management Dept. on behalf of the Planning Development Review Dept. for the sole purpose of geographic reference. No warranty is made by the City of Austin regarding specific accuracy or completeness.