

ORDINANCE NO. 20190509-031

AN ORDINANCE AMENDING ORDINANCE NO. 960229-L TO REZONE AND CHANGE THE ZONING MAP FROM LIMITED INDUSTRIAL SERVICES-PLANNED DEVELOPMENT AREA (LI-PDA) COMBINING DISTRICT TO LIMITED INDUSTRIAL SERVICES-PLANNED DEVELOPMENT AREA (LI-PDA) COMBINING DISTRICT FOR PROPERTY LOCATED AT 12100 SAMSUNG BOULEVARD.

BE IT ORDAINED BY THE CITY COUNCIL OF THE CITY OF AUSTIN:

PART 1. The planned development area is comprised of approximately 300.0 acres of land located at West Parmer Lane and Anderson Mill Road in Travis County and more particularly described by metes and bounds in Ordinance No. 960229-L (the "Original Property"). The project was approved on February 29, 1996. This ordinance affects a portion of the property identified in the PDA and is shown on the attached **Exhibit "A"**.

PART 2. The zoning map established by Section 25-2-191 of the City Code is amended to change the base district from limited industrial services-planned development area (LI-PDA) combining district to limited industrial services-planned development area (LI-PDA) combining district on the property described in Zoning Case No. C14-96-0007.01, on file at the Planning and Zoning Department, as follows:

Lot 1, Block A, Jourdan Crossing Phase C Section 2 Subdivision, a subdivision in the City of Austin, Travis County, Texas, according to the map or plat of record in Volume 96, Page 230 of the Plat Records of Travis County, Texas (the "Property"),

locally known as 12100 Samsung Boulevard in the City of Austin, Travis County, Texas, and generally identified in the map attached as **Exhibit "A"**.

PART 3. This Ordinance amends the Site Development Standards listed in Exhibit C, Section 4 of Ordinance No. 960229-L as follows:

4. Site Development Regulations

The following standards/criteria shall apply to each site plan or site plan modification, regardless of otherwise applicable City requirements:

A. Building Height

Maximum height shall be [~~ninety (90)~~] one hundred and thirty (130) feet except as provided below.

The following structures and features may exceed the maximum height of [~~ninety (90)~~] one hundred and thirty (130) feet [~~by not more than~~] with an additional fifteen percent (15%) in height, [~~or by such height~~] as may be necessary to comply with generally accepted engineering practices for stacks and vents, or any applicable federal or state law, regulation, guidelines, or order, whichever is greater.

1. Parapet walls, communication facilities, chimneys and vents, and mechanical or safety features such as fire towers, stairways, elevator penthouses, heating and cooling equipment and protective covers.
2. Ornamental towers, cupolas, domes and spirals not designed for human occupancy.

For structures other than buildings, the maximum height may not exceed one hundred and fifty (150) feet.

PART 4. Except as otherwise provided in this ordinance, the terms and conditions of Ordinance No. 960229-L, remain in effect.

PART 5. This ordinance takes effect on May 20, 2019.

PASSED AND APPROVED

_____, May 9, 2019

§
§
§




Steve Adler
Mayor

APPROVED:

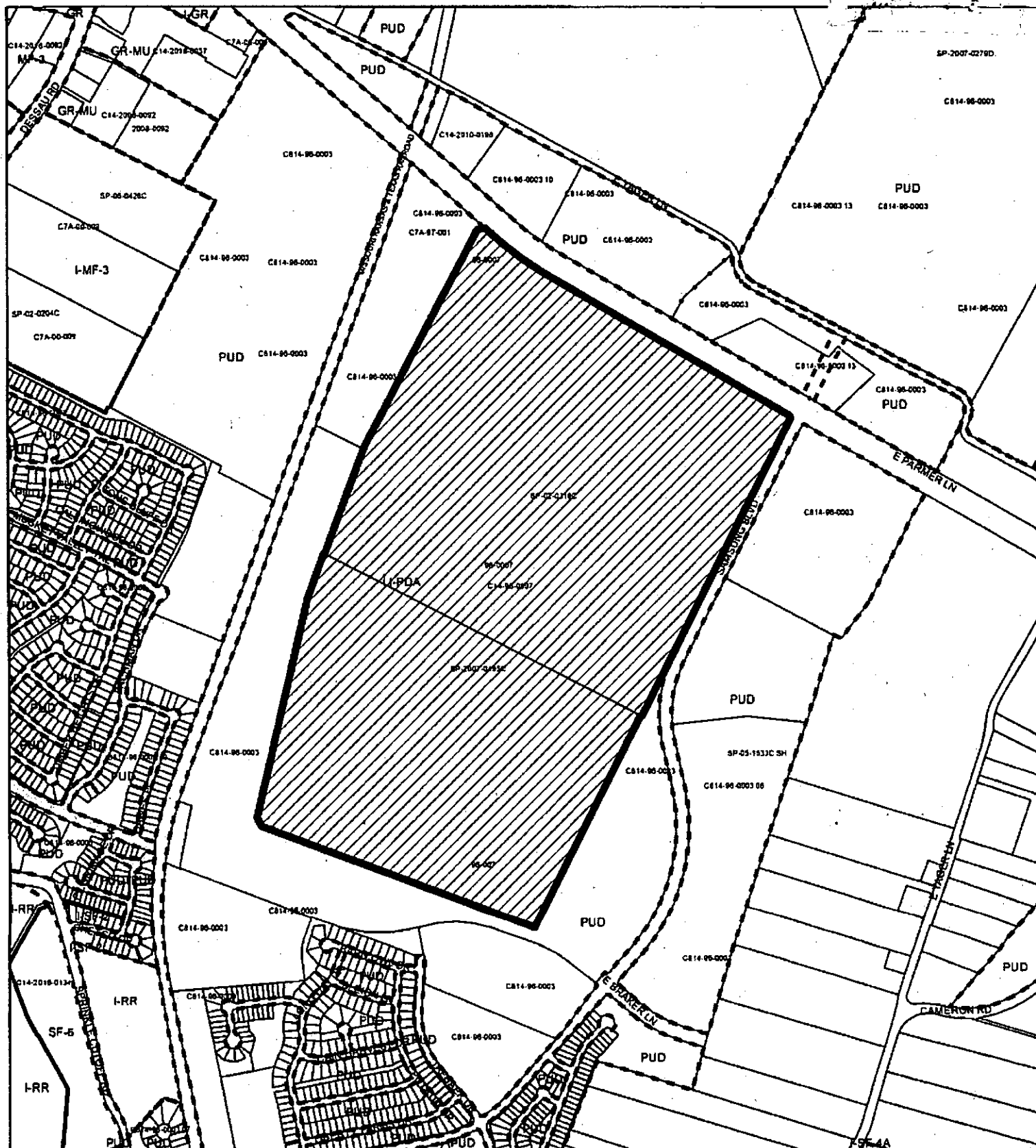


Anne L. Morgan
City Attorney

ATTEST:



Jannette S. Goodall
City Clerk



ZONING

ZONING CASE#: C14-96-0007.01

EXHIBIT "A"

This product is for informational purposes and may not have been prepared for or be suitable for legal, engineering, or surveying purposes. It does not represent an on-the-ground survey and represents only the approximate relative location of property boundaries.




This product has been produced by CTM for the sole purpose of geographic reference. No warranty is made by the City of Austin regarding specific accuracy or completeness.



Created: 1/31/2019



1" = 1,000'

-  SUBJECT TRACT
-  PENDING CASE
-  ZONING BOUNDARY