

ORDINANCE NO. 20190509-036

AN ORDINANCE REZONING AND CHANGING THE ZONING MAP FOR THE PROPERTY LOCATED AT 3111 CASEYBRIDGE COURT IN THE SOUTHEAST COMBINED NEIGHBORHOOD PLAN AREA FROM GENERAL COMMERCIAL SERVICES-MIXED USE-CONDITIONAL OVERLAY-NEIGHBORHOOD PLAN (CS-MU-CO-NP) COMBINING DISTRICT TO GENERAL COMMERCIAL SERVICES-MIXED USE-CONDITIONAL OVERLAY-NEIGHBORHOOD PLAN (CS-MU-CO-NP) COMBINING DISTRICT.

BE IT ORDAINED BY THE CITY COUNCIL OF THE CITY OF AUSTIN:

PART 1. The zoning map established by Section 25-2-191 of the City Code is amended to change the base district from general commercial services-mixed use-conditional overlay-neighborhood plan (CS-MU-CO-NP) combining district to general commercial services-mixed use-conditional overlay-neighborhood plan (CS-MU-CO-NP) combining district on the property described in Zoning Case No. C14-2018-0109, on file at the Planning and Zoning Department, as follows:

Lot 9, Amended Plat of Airport Gateway Subdivision, a subdivision in Travis County, Texas, according to the map or plat of record thereof, recorded in Document No. 201400187 of the Plat Records of Travis County, Texas (the "Property"),

locally known as 3111 Caseybridge Court in the City of Austin, Travis County, Texas, generally identified in the map attached as **Exhibit "A"**.

PART 2. The Property within the boundaries of the conditional overlay combining district established by this ordinance is subject to the following conditions:

A. The following uses are prohibited uses on the Property:

Adult oriented businesses	Convenience storage
Vehicle storage	

PART 3. Except as specifically restricted under this ordinance, the Property may be developed and used in accordance with the regulations established for the general commercial services (CS) base district, mixed use (MU) combining district and other applicable requirements of the City Code.

PART 4. The Property is subject to Ordinance No. 021010-12c that established zoning for the Southeast Neighborhood Plan.

PART 5. This ordinance takes effect on May 20, 2019.

PASSED AND APPROVED

May 9, 2019

§
§
§

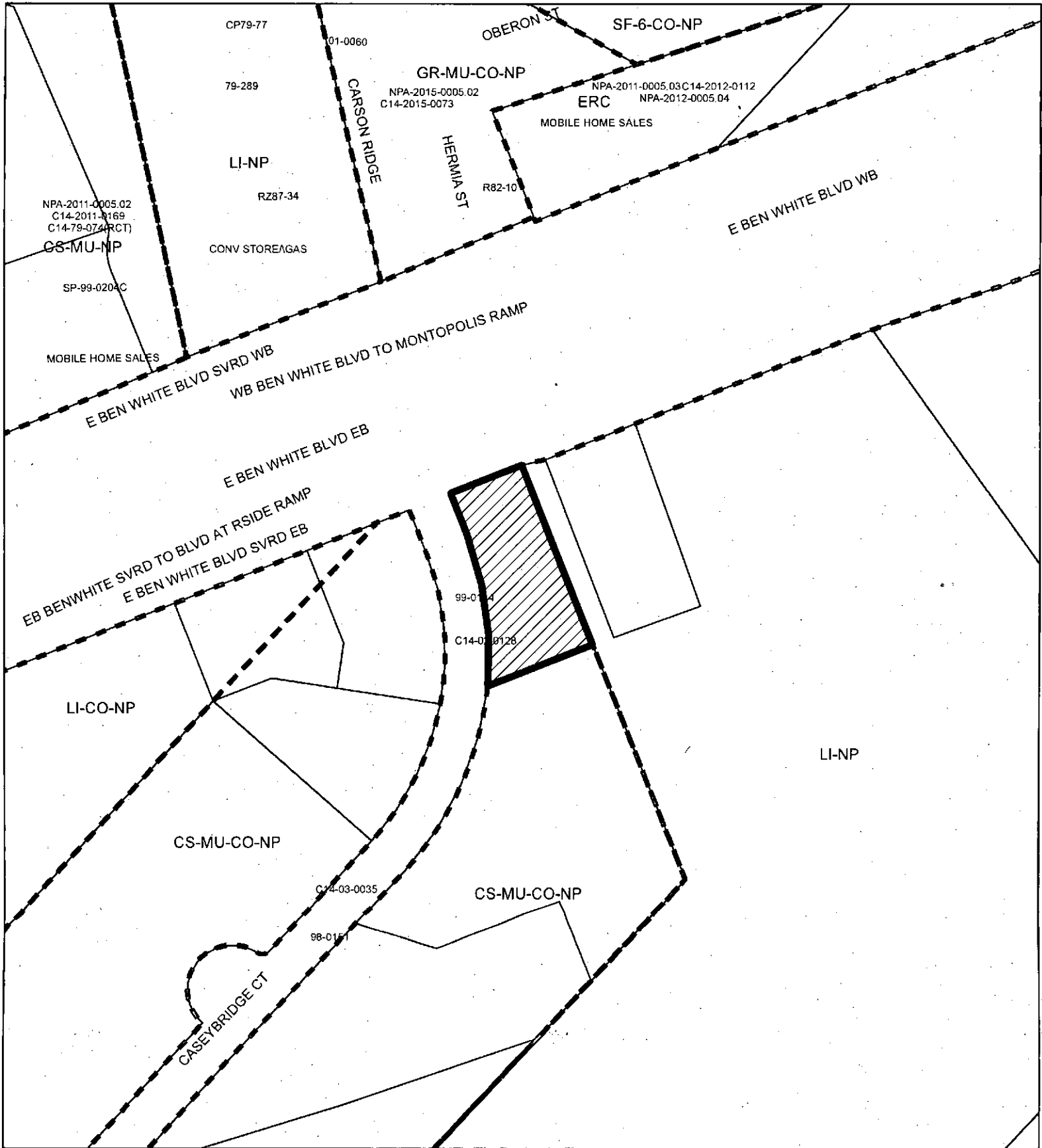
Steve Adler
Mayor




APPROVED:

Anne L. Morgan
City Attorney

ATTEST:

Jannette S. Goodall
City Clerk



-  SUBJECT TRACT
-  PENDING CASE
-  ZONING BOUNDARY

Zoning Case
C14-2018-0109

EXHIBIT "A"



1" = 200'

This product is for informational purposes and may not have been prepared for or be suitable for legal, engineering, or surveying purposes. It does not represent an on-the-ground survey and represents only the approximate relative location of property boundaries.

This product has been produced by CTM for the sole purpose of geographic reference. No warranty is made by the City of Austin regarding specific accuracy or completeness.