

ORDINANCE NO. _____

AN ORDINANCE REZONING AND CHANGING THE ZONING MAP FOR THE PROPERTY LOCATED AT 4811 SOUTH CONGRESS AVENUE IN THE SOUTH CONGRESS COMBINED NEIGHBORHOOD PLAN AREA FROM GENERAL COMMERCIAL SERVICES-MIXED USE-CONDITIONAL OVERLAY-NEIGHBORHOOD PLAN (CS-MU-CO-NP) COMBINING DISTRICT TO MOBILE HOME RESIDENCE-NEIGHBORHOOD PLAN (MH-NP) COMBINING DISTRICT.

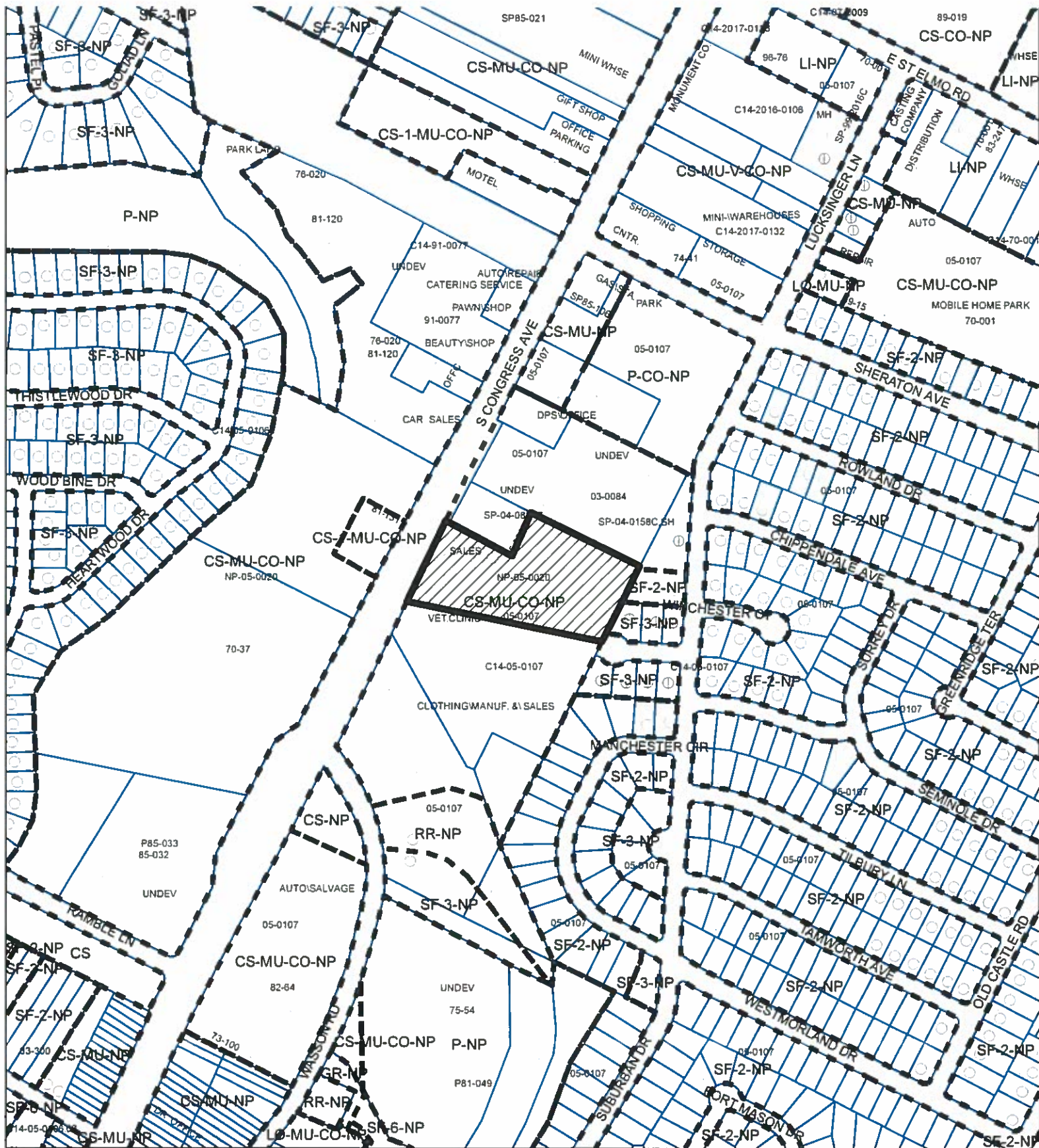
BE IT ORDAINED BY THE CITY COUNCIL OF THE CITY OF AUSTIN:




PART 1. The zoning map established by Section 25-2-191 of the City Code is amended to change the base district from general commercial services-mixed use-conditional overlay-neighborhood plan (CS-MU-CO-NP) combining district to mobile home residence-neighborhood plan (MH-NP) combining district on the property described in Zoning Case No. C14-2019-0025, on file at the Planning and Zoning Department, as follows:

Being 4.32 acres, more or less, out of and a portion of the Isaac Decker Survey 20, Abstract No. 8, Travis County, Texas (the "Property"),

locally known as 4811 South Congress Avenue in the City of Austin, Travis County, Texas, generally identified in the map attached as **Exhibit "A"**.

PART 2. The Property is subject to Ordinance No. 20050818-Z004 that established zoning for the East Congress Neighborhood Plan.



-  SUBJECT TRACT
-  PENDING CASE
-  ZONING BOUNDARY

ZONING

EXHIBIT "A"

ZONING CASE#: C14-2019-0025

1" = 400'

This product is for informational purposes and may not have been prepared for or be suitable for legal engineering, or surveying purposes. It does not represent an on-the-ground survey and represents only the approximate relative location of property boundaries.

This product has been produced by CTM for the sole purpose of geographic reference. No warranty is made by the City of Austin regarding specific accuracy or completeness.



Created: 1/28/2019