





Restricted Front & Side Yard Parking Area Map - 2018

-  Council Districts
-  Approved
-  Proposed to be Added 2019
-  Proposed to be Removed 2019

This product has been produced by the City of Austin Planning and Zoning Department for informational purposes and may not have been prepared for or be suitable for legal, engineering, or surveying purposes. It does not represent an on-the-ground survey and represents only the approximate relative location of property boundaries. No warranty is made by the City of Austin regarding specific accuracy or completeness.

City of Austin
Planning and Zoning Department
March, 2018
frontyardparking_map.mxd



1 inch = 3500 Feet