

ORDINANCE NO. 20190620-0131

AN ORDINANCE REZONING AND CHANGING THE ZONING MAP FOR THE PROPERTY LOCATED AT 3201 BURLESON ROAD IN THE EAST RIVERSIDE/OLTORF COMBINED NEIGHBORHOOD PLAN AREA FROM FAMILY RESIDENCE-NEIGHBORHOOD PLAN (SF-3-NP) COMBINING DISTRICT TO MOBILE HOME RESIDENCE-NEIGHBORHOOD PLAN (MH-NP) COMBINING DISTRICT.

BE IT ORDAINED BY THE CITY COUNCIL OF THE CITY OF AUSTIN:

PART 1. The zoning map established by Section 25-2-191 of the City Code is amended to change the base district from family residence-neighborhood plan (SF-3-NP) combining district to mobile home residence-neighborhood plan (MH-NP) combining district on the property described in Zoning Case No. C14-2019-0026, on file at the Planning and Zoning Department, as follows:

Being 1.978 acres, more or less, out of and a portion of the Del Valle Survey No. 20, Abstract No. 24, in Travis County, Texas (the "Property"),

locally known as 3201 Burleson Road in the City of Austin, Travis County, Texas, generally identified in the map attached as **Exhibit "A"**.


PART 2. The Property is subject to Ordinance No. 20061116-056 that established zoning for the Parker Lane Neighborhood Plan.

PART 3. This ordinance takes effect on July 1, 2019.

PASSED AND APPROVED


_____, June 20, 2019

§
§
§




Steve Adler
Mayor

APPROVED:



Anne L. Morgan
City Attorney

ATTEST:



Jannette S. Goodall
City Clerk

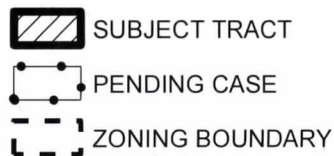


EXHIBIT "A"



Created: 1/30/2019