

ORDINANCE NO. _____

AN ORDINANCE REZONING AND CHANGING THE ZONING MAP FOR THE PROPERTY LOCATED AT 7308 SOUTH CONGRESS AVENUE FROM DEVELOPMENT RESERVE (DR) DISTRICT TO MULTIFAMILY RESIDENCE MEDIUM DENSITY (MF-3) DISTRICT.

BE IT ORDAINED BY THE CITY COUNCIL OF THE CITY OF AUSTIN:

PART 1. The zoning map established by Section 25-2-191 of the City Code is amended to change the base district from development reserve (DR) district to multifamily residence medium density (MF-3) district on the property described in Zoning Case No. C14-2019-0085, on file at the Planning and Zoning Department, as follows:

Blocks 2 and 2A, Sarah Ann Fritts Subdivision, a subdivision of record in Travis County, Texas, according to the map or plat thereof recorded in Book 721, Pages 1-2, Travis County Deed Records (the "Property"),

locally known as 7308 South Congress Avenue in the City of Austin, Travis County, Texas, generally identified in the map attached as **Exhibit "A"**.

PART 2. This ordinance takes effect on _____, 2019.

PASSED AND APPROVED

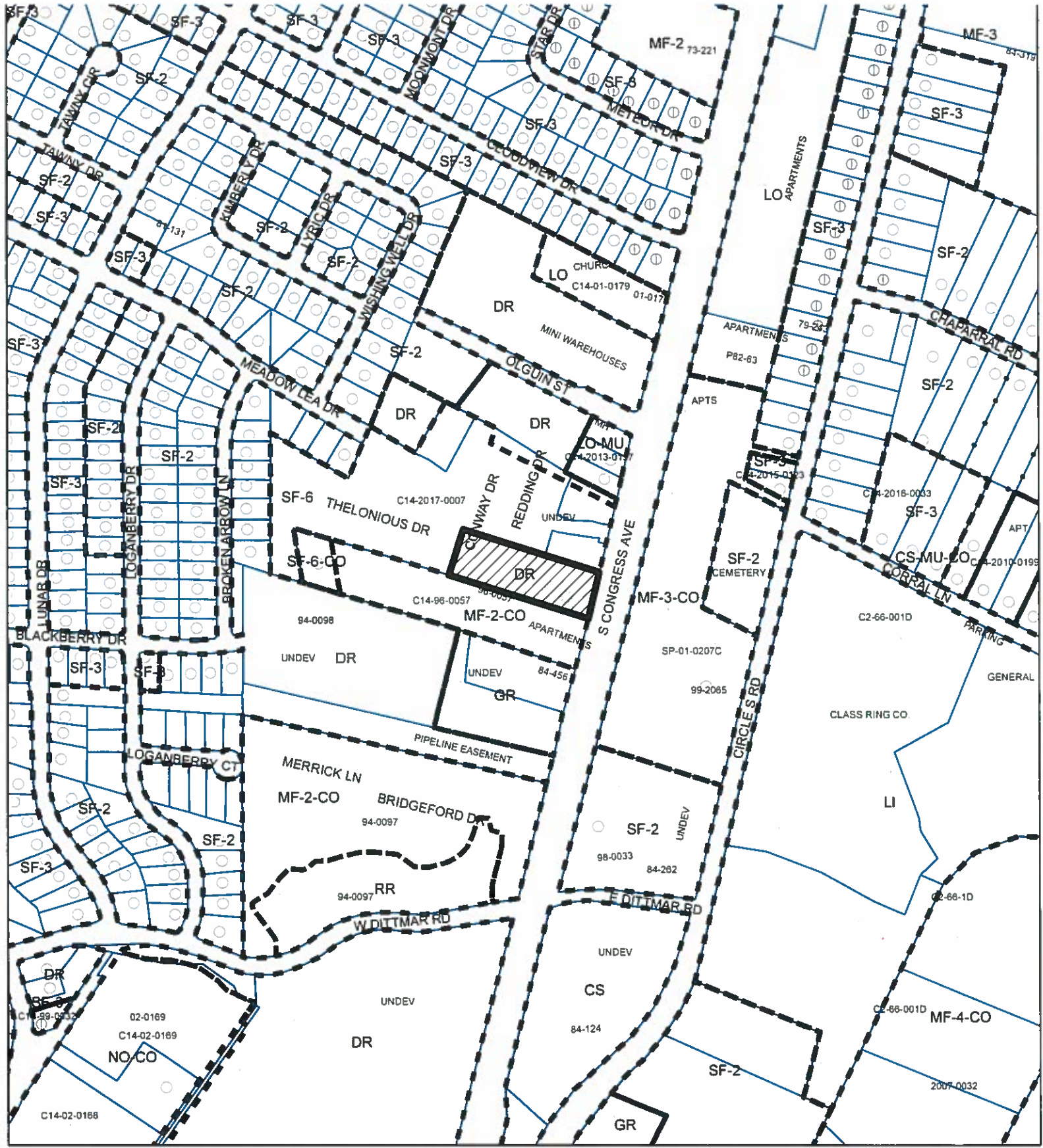
_____, 2019 §
§
§ _____




Steve Adler
Mayor

APPROVED: _____ **ATTEST:** _____

Anne L. Morgan
City Attorney

Jannette S. Goodall
City Clerk



-  SUBJECT TRACT
-  PENDING CASE
-  ZONING BOUNDARY

ZONING
ZONING CASE#: C14-2019-0085

EXHIBIT "A"

This product is for informational purposes and may not have been prepared for or be suitable for legal, engineering, or surveying purposes. It does not represent an on-the-ground survey and represents only the approximate relative location of property boundaries.

This product has been produced by CTM for the sole purpose of geographic reference. No warranty is made by the City of Austin regarding specific accuracy or completeness.



Created: 6/12/2019

1" = 400'