

ORDINANCE NO. 20190919-118

AN ORDINANCE REZONING AND CHANGING THE ZONING MAP FOR THE PROPERTY LOCATED AT 6501 AND 6503 CANNONLEAGUE DRIVE IN THE SOUTH AUSTIN COMBINED NEIGHBORHOOD PLAN AREA FROM FAMILY RESIDENCE-NEIGHBORHOOD PLAN (SF-3-NP) COMBINING DISTRICT TO URBAN FAMILY RESIDENCE-CONDITIONAL OVERLAY-NEIGHBORHOOD PLAN (SF-5-CO-NP) COMBINING DISTRICT.

BE IT ORDAINED BY THE CITY COUNCIL OF THE CITY OF AUSTIN:

PART 1. The zoning map established by Section 25-2-191 of the City Code is amended to change the base district from family residence-neighborhood plan (SF-3-NP) combining district to urban family residence-conditional overlay-neighborhood plan (SF-5-CO-NP) combining district on the property described in Zoning Case No. C14-2019-0075, on file at the Planning and Zoning Department, as follows:

Lots 6-D and 6-E, Resubdivision of Lot 6-B of the Wolsch Subdivision of Lot 6, Block 5, Manchaca Estates, according to the map or plat recorded in Book 61, Page 13, Plat Records of Travis County, Texas (the "Property"),

locally known as 6501 and 6503 Cannonleague Drive in the City of Austin, Travis County, Texas, generally identified in the map attached as **Exhibit "A"**.

PART 2. The Property within the boundaries of the conditional overlay combining district established by this ordinance is subject to the following conditions:

Development of the Property is limited to 6 dwelling units.

PART 3. Except as specifically restricted under this ordinance, the Property may be developed and used in accordance with the regulations established for the urban family residence (SF-5) base district and other applicable requirements of the City Code.


PART 4. The Property is subject to Ordinance No. 20141106-088 that established zoning for the Garrison Park Neighborhood Plan.

PART 5. This ordinance takes effect on September 30, 2019.

PASSED AND APPROVED

____ September 19 _____, 2019

§
§
§




Steve Adler
Mayor

APPROVED:

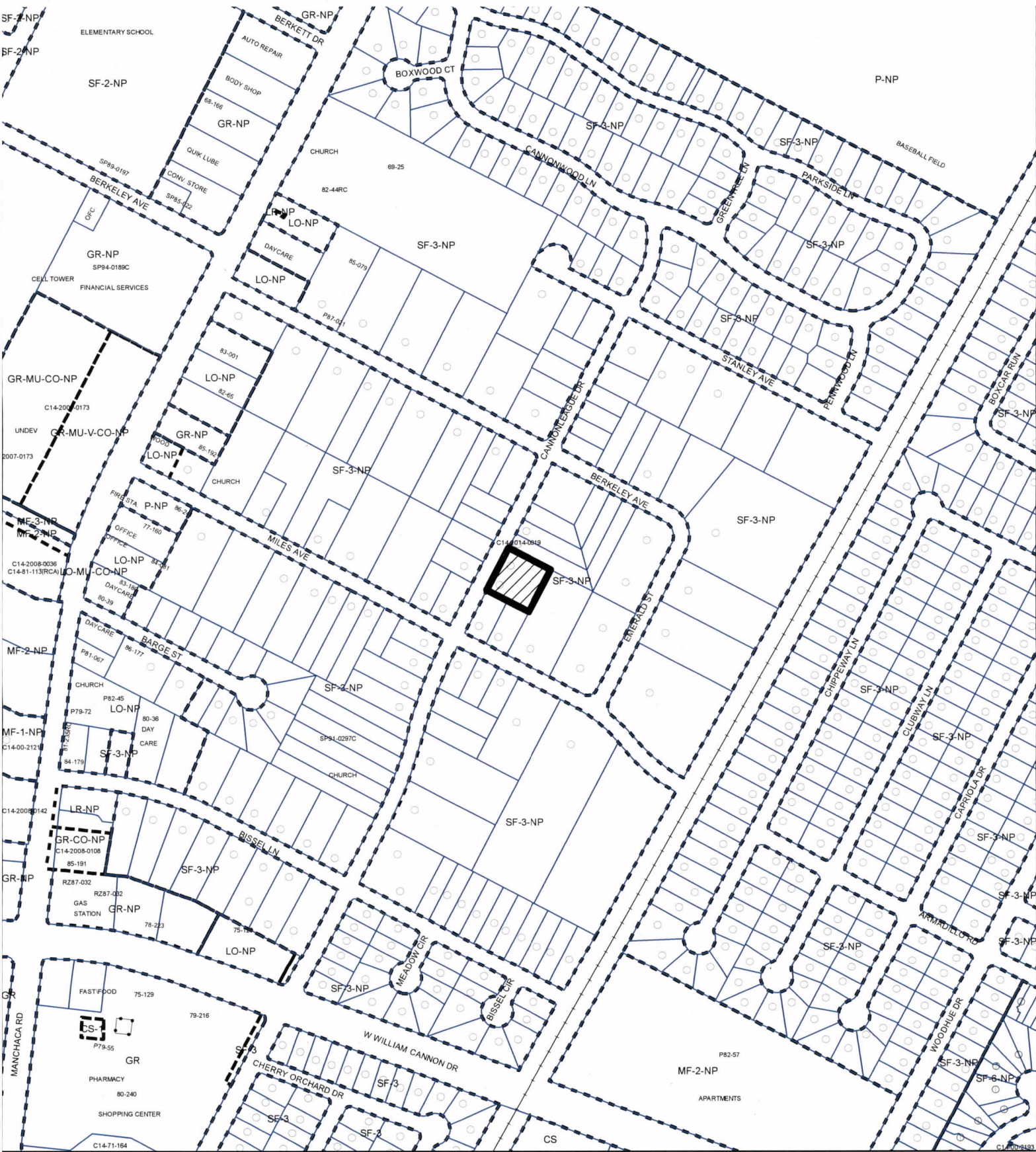


Anne L. Morgan
City Attorney

ATTEST:



Jannette S. Goodall
City Clerk



N

SUBJECT TRACT

PENDING CASE

ZONING BOUNDARY

ZONING

ZONING CASE#: C14-2019-0075

EXHIBIT "A"

This product is for informational purposes and may not have been prepared for or be suitable for legal, engineering, or surveying purposes. It does not represent an on-the-ground survey and represents only the approximate relative location of property boundaries.

1" = 400'

This product has been produced by CTM for the sole purpose of geographic reference. No warranty is made by the City of Austin regarding specific accuracy or completeness.



Created: 5/13/2019