

ORDINANCE NO. 20190919-147

AN ORDINANCE ADJUSTING THE CITY OF AUSTIN'S BOUNDARY LIMITS BY RELEASING APPROXIMATELY 818 ACRES GENERALLY LOCATED AT THE NORTHWEST CORNER OF GILES LANE AND HIGHWAY 290 EAST FROM THE CITY'S EXTRATERRITORIAL JURISDICTION.

BE IT ORDAINED BY THE CITY COUNCIL OF THE CITY OF AUSTIN:

PART 1. Texas Local Government Code Section 42.023 authorizes a city to reduce its extraterritorial jurisdiction by giving written consent by ordinance or resolution. The Austin City's Charter, Article I, Section 6, provides that the City may reduce its boundary by ordinance.

PART 2. Approximately 818 acres of land generally located at the northwest corner of Giles Lane and Highway 290 East and identified in **Exhibit "A"** attached to and incorporated as part of this ordinance is hereby released from the City of Austin's extraterritorial jurisdiction.

PART 3. This ordinance takes effect on September 30, 2019.

PASSED AND APPROVED


_____, September 19, 2019

§
§
§




Steve Adler
Mayor

APPROVED:



Anne L. Morgan
City Attorney

ATTEST:



Jannette S. Goodall
City Clerk

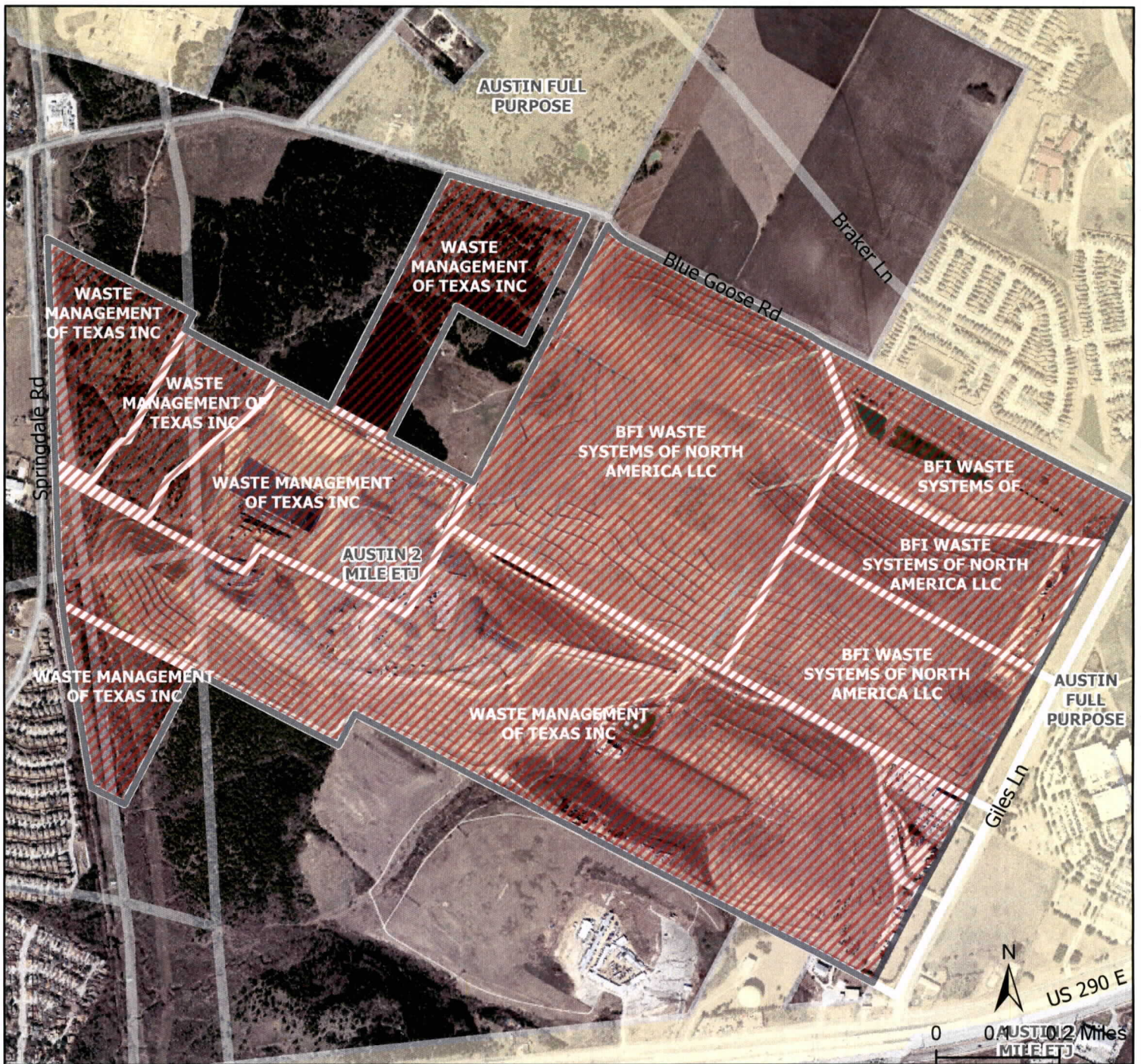


Exhibit A: Proposed Giles Lane/HWY 290 ETJ Release Area

Jurisdiction-Austin

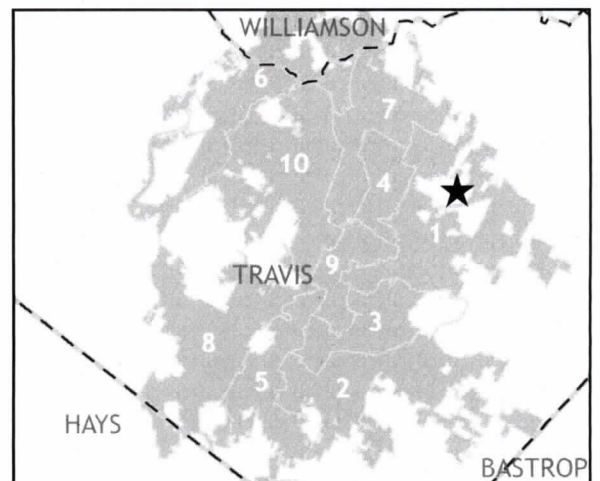
 FULL PURPOSE

 ETJ RELEASE AREA



City of Austin
Planning and Zoning Department
September 2019

This product has been produced by the Planning and Zoning Department for the sole purpose of geographic reference. No warranty is made by the City of Austin regarding specific accuracy or completeness. This product is for informational purposes and may not have been prepared for or be suitable for legal, engineering, or surveying purposes. It does not represent an on-the-ground survey and represents only the approximate relative location of property boundaries.



Area in relation to Council Districts