

ORDINANCE NO. 20200123-075

AN ORDINANCE REZONING AND CHANGING THE ZONING MAP FOR THE PROPERTY LOCATED AT 10302 OLD MANCHACA ROAD FROM SINGLE-FAMILY RESIDENCE STANDARD LOT (SF-2) DISTRICT TO FAMILY RESIDENCE (SF-3) DISTRICT.

BE IT ORDAINED BY THE CITY COUNCIL OF THE CITY OF AUSTIN:

PART 1. The zoning map established by Section 25-2-191 of the City Code is amended to change the base district from single-family residence standard lot (SF-2) district to family residence (SF-3) district on the property described in Zoning Case No. C14-2019-0134, on file at the Planning and Zoning Department, as follows:

A 0.3388 acre tract, more or less out of the Walker Wilson Survey in Travis County, Texas, the same being a portion of Lot 3, Ford Oaks Annex, a subdivision recorded in Volume 7, Page 5, Plat Records of Travis County, Texas, said 0.3388 acre of land being more particularly described by metes and bounds in **Exhibit "A"** incorporated into this ordinance (the "Property"),

locally known as 10302 Old Manchaca Road in the City of Austin, Travis County, Texas, generally identified in the map attached as **Exhibit "B"**.

PART 2. This ordinance takes effect on February 3, 2020.

PASSED AND APPROVED


_____, January 23, 2020

§
§
§




Steve Adler
Mayor

APPROVED:



Anne L. Morgan
City Attorney

ATTEST:



Jannette S. Goodall
City Clerk

DESCRIPTION

DESCRIBING A TRACT OF LAND OF 0.3388 ACRES MORE OR LESS IN THE WALKER WILSON SURVEY IN TRAVIS COUNTY, TEXAS, SAME BEING A PORTION OF LOT 3, FORD OAKS ANNEX, A SUBDIVISION RECORDED IN VOLUME 7, PAGE 5 OF THE PLAT RECORDS OF SAID COUNTY AND STATE, SAID TRACT BEING MORE PARTICULARLY DESCRIBED BY METES AND BOUNDS AS FOLLOWS:

BEGINNING at an iron rod at the southwest corner of said Lot 2, said iron rod being in the north right-of-way line of Gail Road;

THENCE with the west line of said Lot 33, N 01°19'37" W, 89.58 feet to a calculated point at a fence corner;

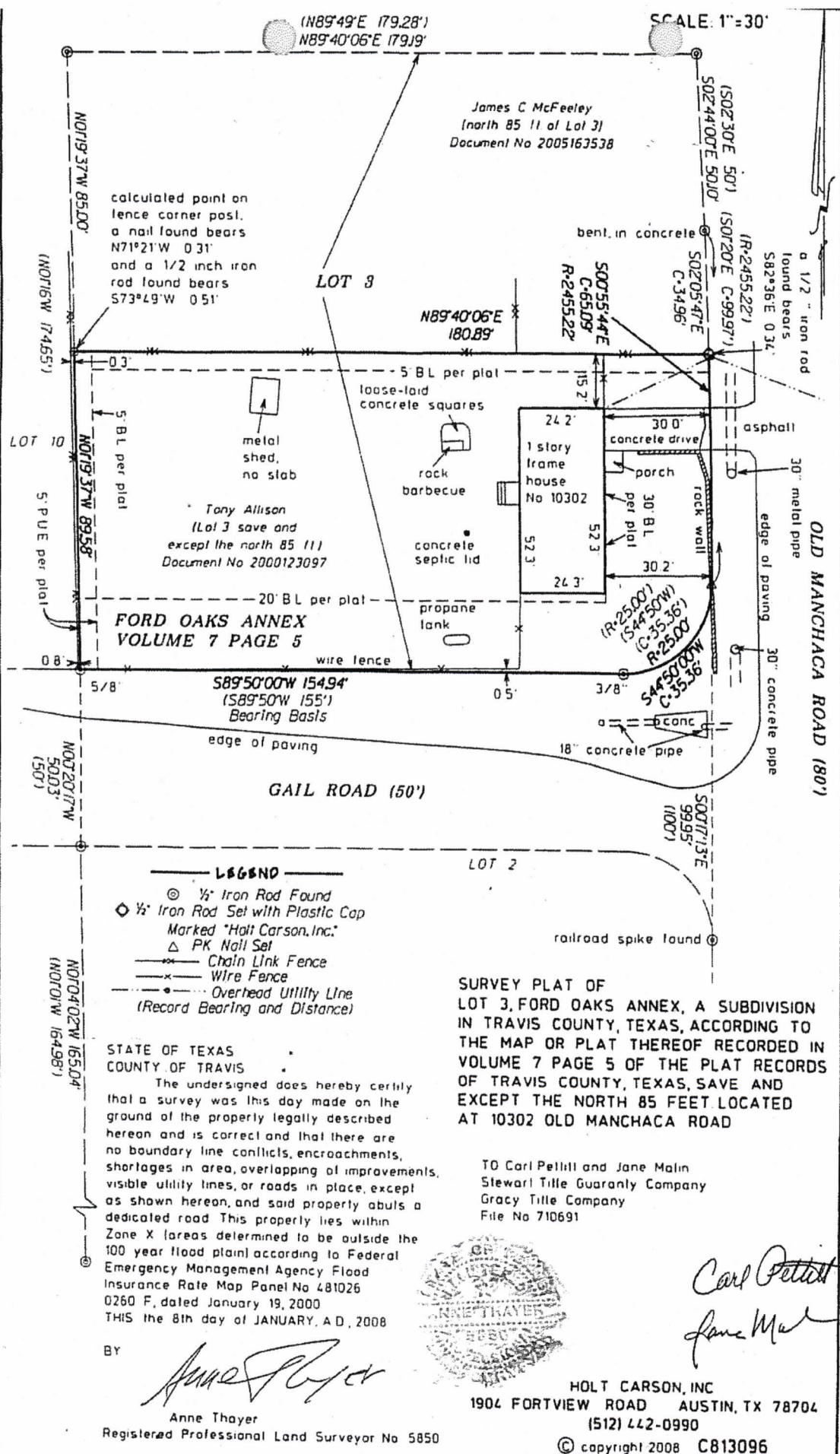
THENCE through the interior of said Lot 3, N 89°40'06" E 180.89 feet to an iron rod in the east line of said Lot 3 and the west line of Old Manchaca Road;

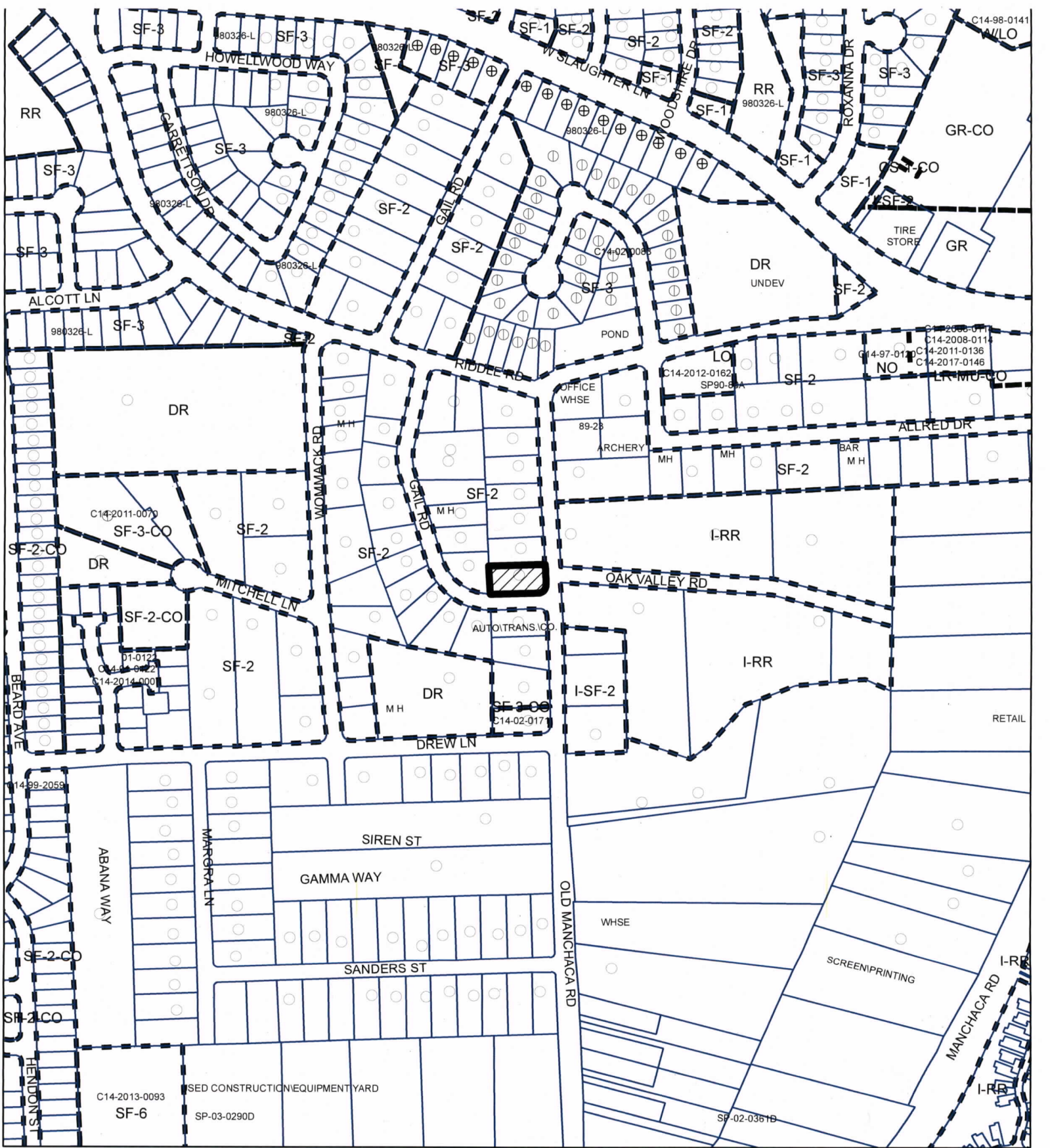
THENCE, with the east and south lines of said lot 3, the following three courses:

- 1) Along a curve to the right having a radius of 2455.22 feet and whose chord bears S 0°55'44" E, 65.09 feet to a PK nail;
- 2) Along a curve to the right having a radius of 25.00 feet and whose chord bears S 44°50'00" W, 35.36 feet to a PK nail;
- 3) S 89°50'00" W, 154.94 feet to the POINT OF BEGINNING and containing approximately 0.3388 acres of land.

Field Notes prepared from a survey by Holt Carson, Inc. dated January 8, 2008.

EXHIBIT "A"





N

SUBJECT TRACT

PENDING CASE

ZONING BOUNDARY

ZONING

ZONING CASE#: C14-2019-0134

EXHIBIT "B"

This product is for informational purposes and may not have been prepared for or be suitable for legal, engineering, or surveying purposes. It does not represent an on-the-ground survey and represents only the approximate relative location of property boundaries.

This product has been produced by CTM for the sole purpose of geographic reference. No warranty is made by the City of Austin regarding specific accuracy or completeness.



Created: 10/1/2019