



**MEMORANDUM**

\*\*\*\*\*

TO: Fayez Kazi, Chair  
Planning Commission Members

FROM: Wendy Rhoades  
Planning and Zoning Department

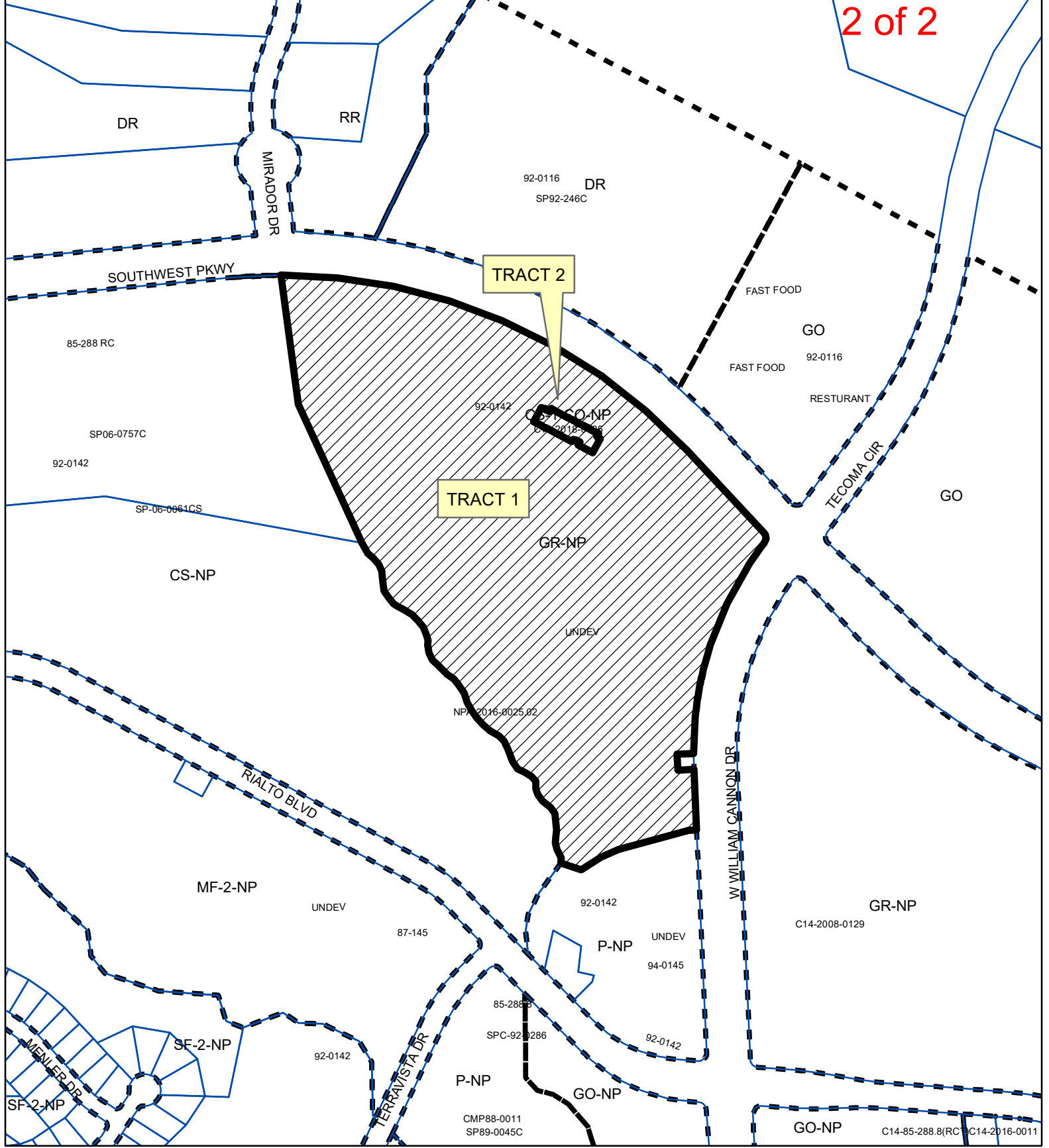
DATE: February 18, 2020

RE: **C14-2019-0003 and C14-85-288.8(RCA5) – Lantana, Block P, Lot 3**  
Request for Postponement by the Staff

\*\*\*\*\*




The Staff requests a postponement of the above-referenced rezoning and restrictive covenant amendment cases to March 10, 2020. At that time, a related project consent agreement item will also be placed on the agenda to address residential use for the property, and under what circumstances it could occur. The project consent agreement is scheduled to be reviewed by the Environmental Commission on February 19, 2020.

Attachment: Map of Property



### ZONING

ZONING CASE#: C14-2019-0003

-  SUBJECT TRACT
-  PENDING CASE
-  ZONING BOUNDARY

1" = 400'

This product is for informational purposes and may not have been prepared for or be suitable for legal, engineering, or surveying purposes. It does not represent an on-the-ground survey and represents only the approximate relative location of property boundaries.

This product has been produced by CTM for the sole purpose of geographic reference. No warranty is made by the City of Austin regarding specific accuracy or completeness.



Created: 1/9/2019