





BLOCK 190

EXHIBIT B

-  SUBJECT TRACT
-  ZONING BOUNDARY
-  PENDING CASE
-  CREEK BUFFER

ZONING CASE#: C14-2019-0138
 LOCATION: 97 RED RIVER ST., 604 DRISKILL ST.
 701-705 E. CESAR CHAVEZ ST.
 SUBJECT AREA: 1.4 ACRES
 GRID: J21
 MANAGER: MARK GRAHAM



1" = 300'

This map has been produced by the Communications Technology Management Dept. on behalf of the Planning Development Review Dept. for the sole purpose of geographic reference. No warranty is made by the City of Austin regarding specific accuracy or completeness.