

**ORDINANCE NO. 20200312-002**

**AN ORDINANCE DIRECTING THE CITY MANAGER TO EXECUTE THE CONVEYANCE OF AN APPROXIMATELY .021 ACRE TRACT OF LAND LOCATED APPROXIMATELY AT THE INTERSECTION OF WEST U.S. 290 AND MCCARTY LANE TO THE STATE OF TEXAS.**

**BE IT ORDAINED BY THE CITY COUNCIL OF THE CITY OF AUSTIN:**

**PART 1.** Council directs the City Manager to negotiate and execute all documents necessary or desirable to convey an approximately .021-acre tract of land out of the Thomas Anderson Survey No. 17, Travis County, Texas, conveyed to the City of Austin and recorded in Volume 11591, Page 1325, located approximately at the intersection of West US 290 and McCarty Lane, to the State of Texas for \$6,384.00.

**PART 2.** An easement is reserved from the conveyance.

**PART 3.** This ordinance takes effect on March 23, 2020.


**PASSED AND APPROVED**

\_\_\_\_\_, March 12, 2020


**APPROVED:**

  
\_\_\_\_\_  
Anne L. Morgan  
City Attorney

§  
§  
§

  
\_\_\_\_\_  
Steve Adler  
Mayor

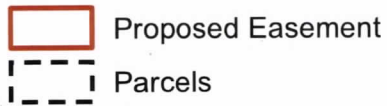
**ATTEST:**

  
\_\_\_\_\_  
Jannette S. Goodall  
City Clerk



**Proposed Electric Transmission  
and Distribution Easement  
for  
US HWY 290/SH 71 West  
Texas Department of Transportation  
Road Widening**


**Owner: City of Austin, Austin Energy  
Location: 6005 McCarty Lane**



2019 Aerial Imagery, City of Austin



*AE Public Involvement  
& Real Estate Services*



This product is for informational purposes and may not have been prepared for or be suitable for legal, engineering, or surveying purposes. It does not represent an on-the-ground survey and represents only the approximate relative location of property boundaries.

This product has been produced by AUSTIN ENERGY for the sole purpose of geographic reference. No warranty is made by the City of Austin regarding specific accuracy or completeness.

Produced by ECervantes 9/27/2019

