

ORDINANCE NO. 2020-0312-013

AN ORDINANCE DIRECTING THE CITY MANAGER TO EXECUTE THE CONVEYANCE OF AN APPROXIMATELY .145 ACRE TRACT OF LAND LOCATED APPROXIMATELY AT THE INTERSECTION OF WEST U.S. 290 AND MCCARTY LANE TO THE STATE OF TEXAS.

BE IT ORDAINED BY THE CITY COUNCIL OF THE CITY OF AUSTIN:

PART 1. Council directs the City Manager to negotiate and execute all documents necessary or desirable to convey an approximately .145-acre tract of land out of the Thomas Anderson Survey No. 17, Abstract 2, Travis County, Texas, conveyed to the City of Austin and recorded in Volume 9073, Page 740, located approximately at the intersection of West US 290 and McCarty Lane to the State of Texas acting by and through the Texas Transportation Commission for the amount of \$1000.00.

PART 2. An easement is reserved from the conveyance.

PART 3. This ordinance takes effect on March 23, 2020.

PASSED AND APPROVED


_____, March 12, 2020

§
§
§




Steve Adler
Mayor

APPROVED:



Anne L. Morgan
City Attorney

ATTEST:



Jannette S. Goodall
City Clerk

Proposed Sale of City-Owned Property to the Texas Department of Transportation


City of Austin
Real Estate Services



This product is for informational purposes and may not have been prepared for or be suitable for legal, engineering, or surveying purposes. It does not represent an on-the-ground survey and represents only the approximate relative location of property boundaries.

This product has been produced by the Office of Real Estate Services for the sole purpose of geographic reference. No warranty is made by the City of Austin regarding specific accuracy or completeness.

Produced by MMcDonald, 12/12/2019

 Property of Interest - Parcel 43

2019 Aerial Imagery, City of Austin

0 75 150
Feet

