

ORDINANCE NO.

AN ORDINANCE REZONING AND CHANGING THE ZONING MAP FOR THE PROPERTY GENERALLY KNOWN AS THE TEER-PETERSON HOUSE, LOCATED AT 2408 HARRIS BOULEVARD IN THE CENTRAL WEST AUSTIN COMBINED NEIGHBORHOOD PLAN AREA FROM FAMILY RESIDENCE-NEIGHBORHOOD PLAN (SF-3-NP) COMBINING DISTRICT TO FAMILY RESIDENCE-HISTORIC LANDMARK-NEIGHBORHOOD PLAN (SF-3-H-NP) COMBINING DISTRICT.

BE IT ORDAINED BY THE CITY COUNCIL OF THE CITY OF AUSTIN:

PART 1. The zoning map established by Section 25-2-191 of the City Code is amended to change the base district from family residence-neighborhood plan (SF-3-NP) combining district to family residence-historic landmark-neighborhood plan (SF-3-H-NP) combining district on the property described in Zoning Case No. C14H-2020-0033, on file at the Planning and Zoning Department, as follows:

Lot 5, The north 7.5 feet of Lot 4, the south 35 feet of Lot 6, the east 15 feet of Lots 17 and 18, Block 1, FIRST SECTION OF PEMBERTON HEIGHTS ADDITION, a subdivision in Travis County, Texas, according to the map or plat thereof, recorded in Book 3, Page 136, Plat Records of Travis County, Texas (the "Property"),

generally known as the Teer-Peterson House, locally known as 2408 Harris Boulevard in the City of Austin, Travis County, Texas, generally identified in the map attached as **Exhibit "A"**.

PART 2. The Property is subject to Ordinance No. 20100923-103 that established zoning for the Windsor Road Neighborhood Plan.

PART 3. This ordinance takes effect on _____, 2020.

PASSED AND APPROVED

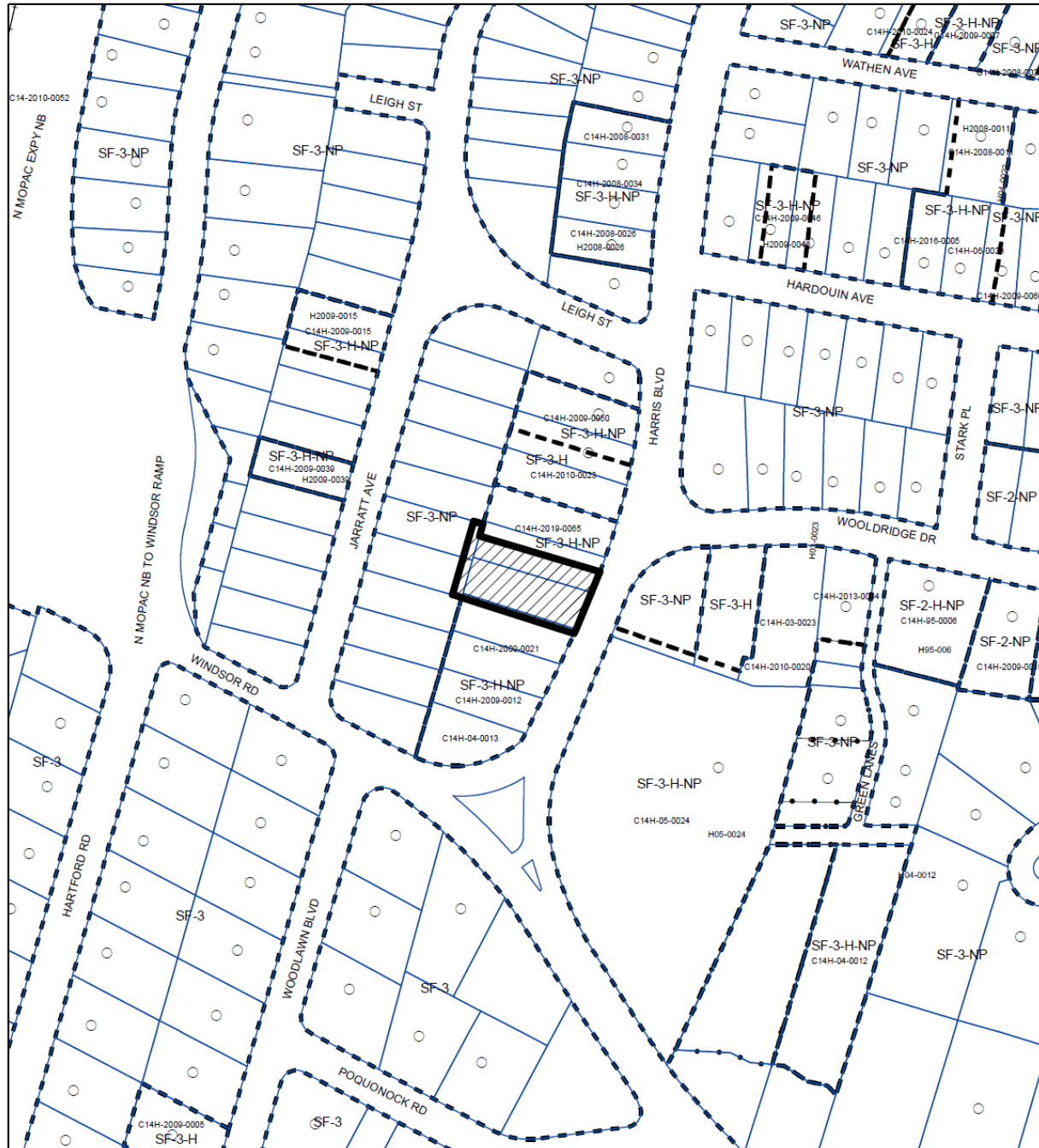
_____, 2020

Steve Adler
Mayor




APPROVED: _____ **ATTEST:** _____
Anne L. Morgan Jannette S. Goodall
City Attorney City Clerk

Draft 6/2/2020

LOCATION MAP



1" = 200'

-  SUBJECT TRACT
-  PENDING CASE
-  ZONING BOUNDARY

HISTORIC ZONING

ZONING CASE#: C14H-2020-0033

Exhibit A

This product is for informational purposes and may not have been prepared for or be suitable for legal, engineering, or surveying purposes. It does not represent an on-the-ground survey and represents only the approximate relative location of property boundaries.

This product has been produced by CTM for the sole purpose of geographic reference. No warranty is made by the City of Austin regarding specific accuracy or completeness.

