





McKinney Falls & Burleson Rd Annexation Area

 ANNEXATION CASE

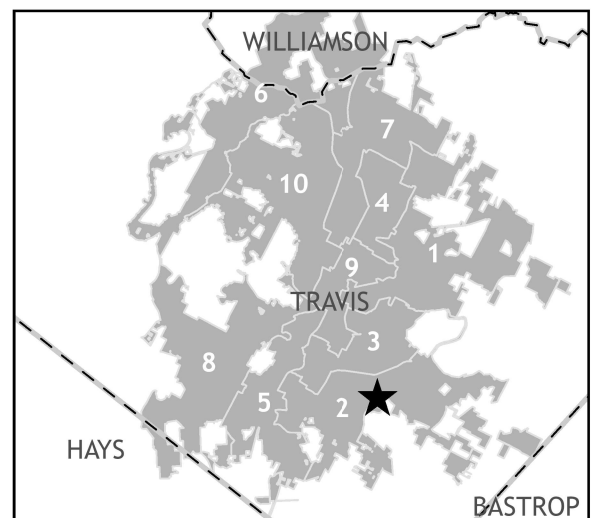
Jurisdiction-Austin

-  AUSTIN FULL PURPOSE
-  AUSTIN EXTRATERRITORIAL JURISDICTION
-  ANNEXATION & DEV AGREEMENT
-  AUSTIN LTD PURPOSE

This product has been produced by the Planning and Zoning Department for the sole purpose of geographic reference. No warranty is made by the City of Austin regarding specific accuracy or completeness. This product is for informational purposes and may not have been prepared for or be suitable for legal, engineering, or surveying purposes. It does not represent an on-the-ground survey and represents only the approximate relative location of property boundaries.



City of Austin
Planning and Zoning Department
June 2020



Area in relation to Council Districts