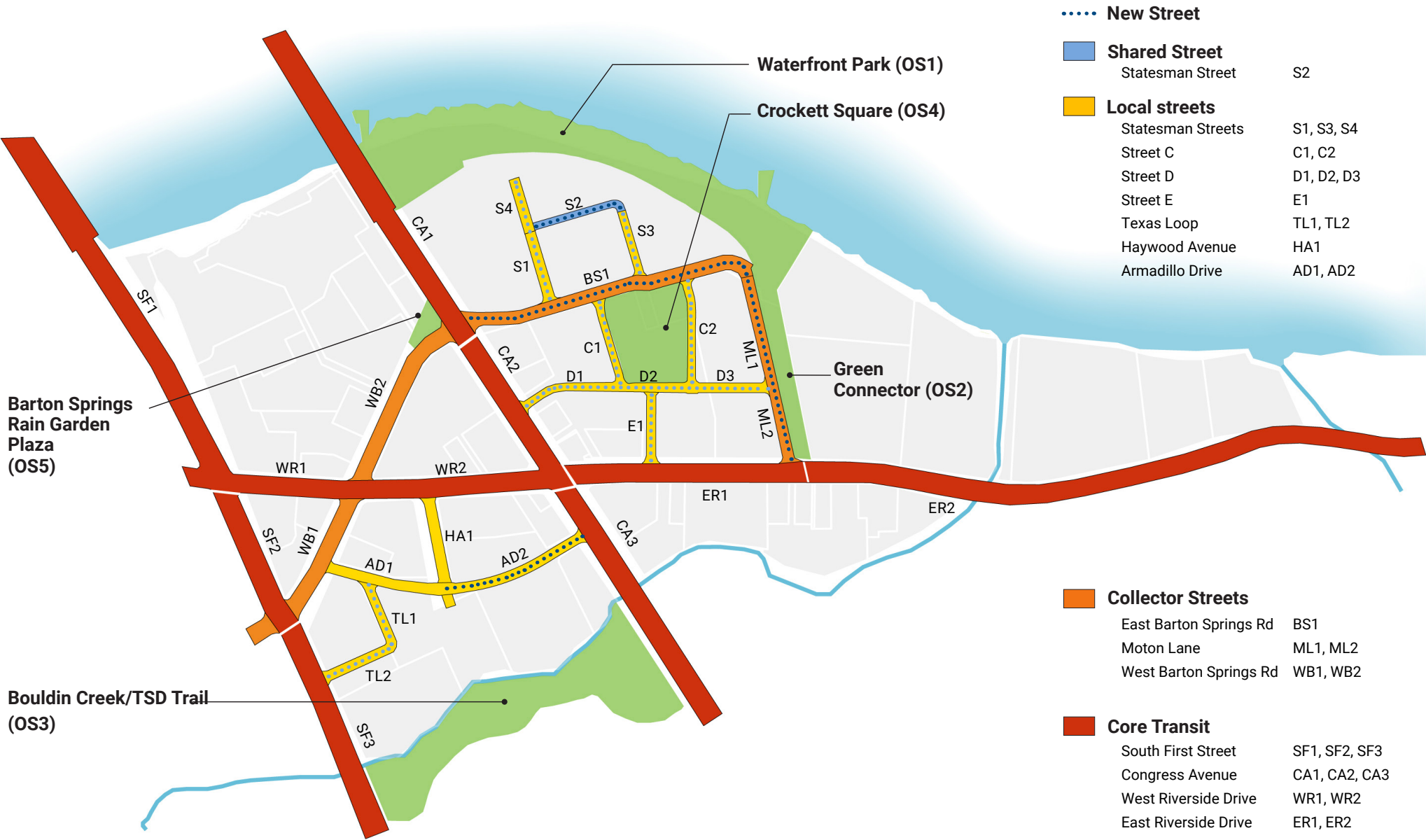
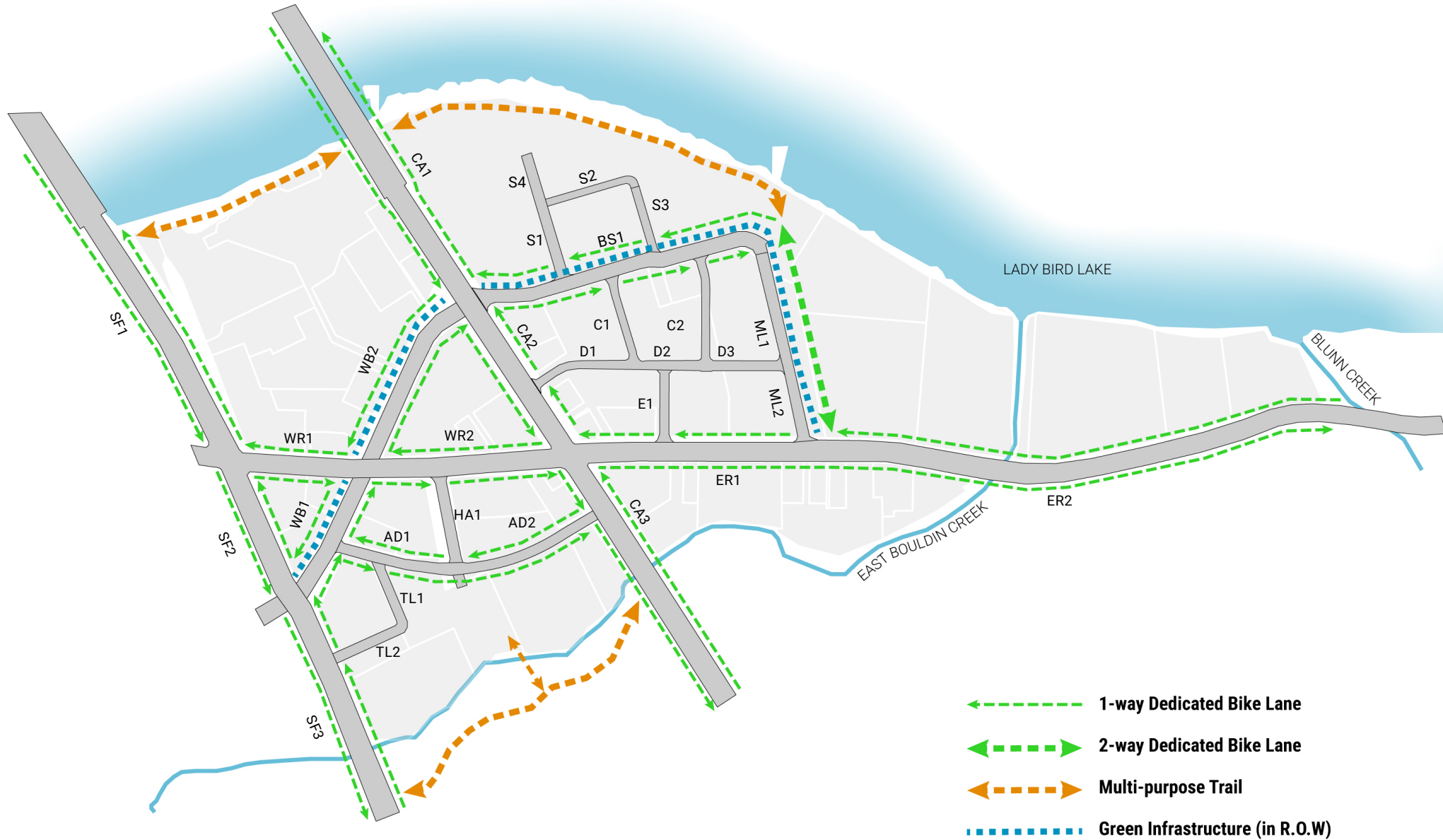


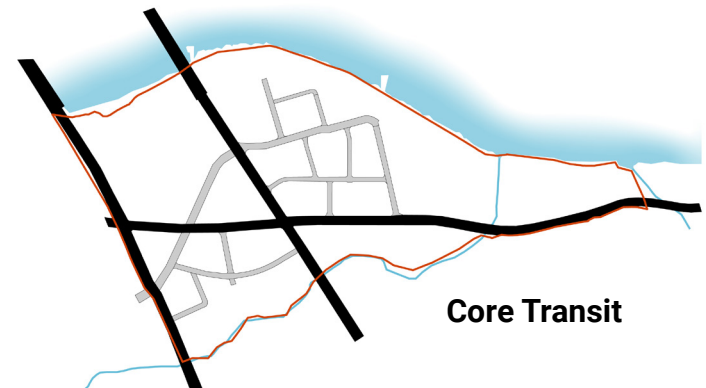
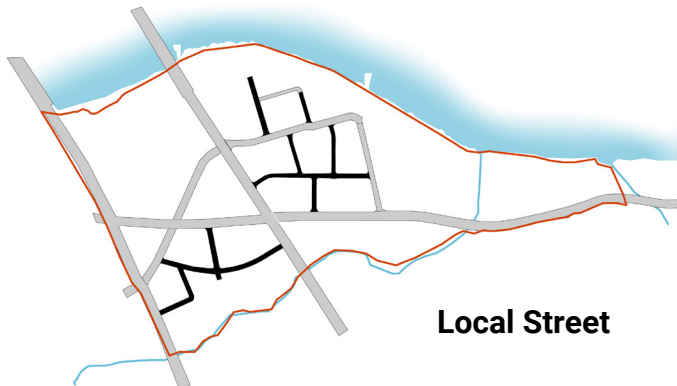
2020 Street Classifications and Open Spaces



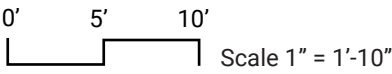
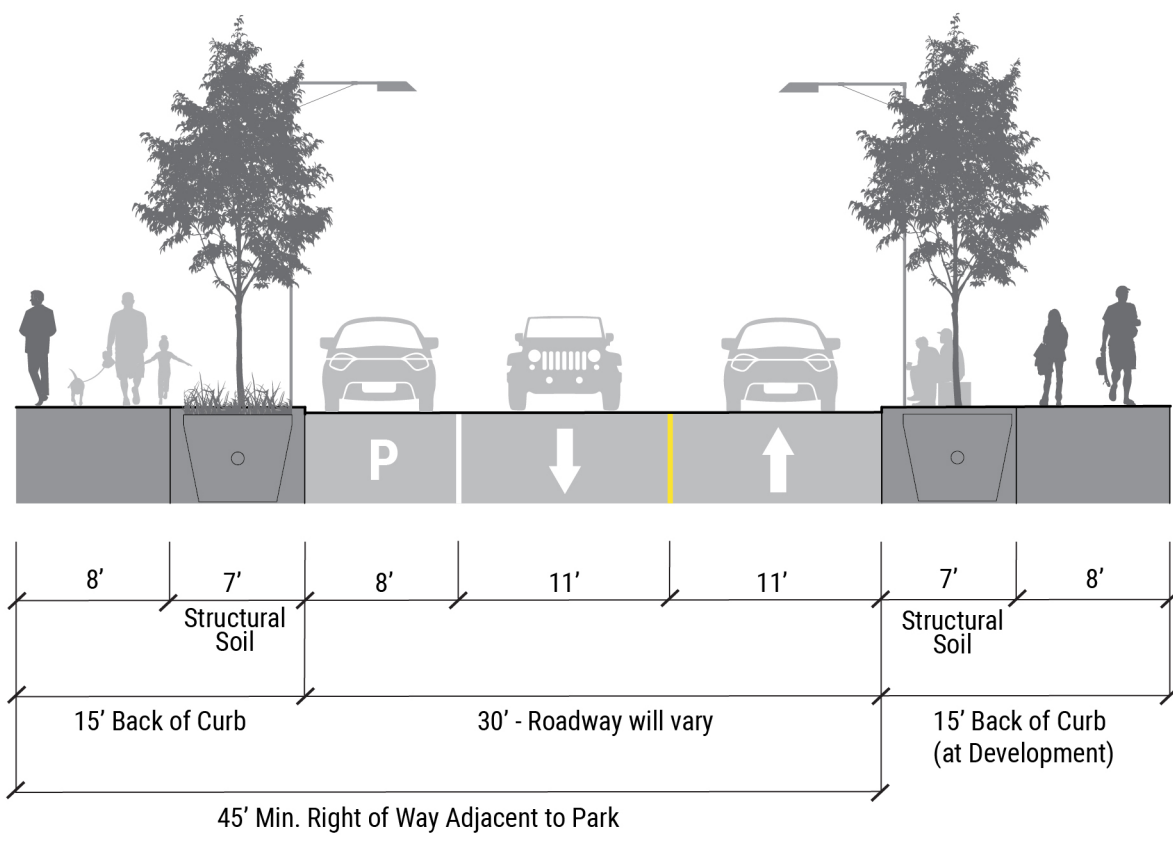
2020 Streetscape + Green Infrastructure Improvements



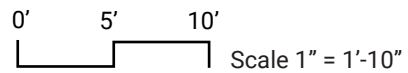
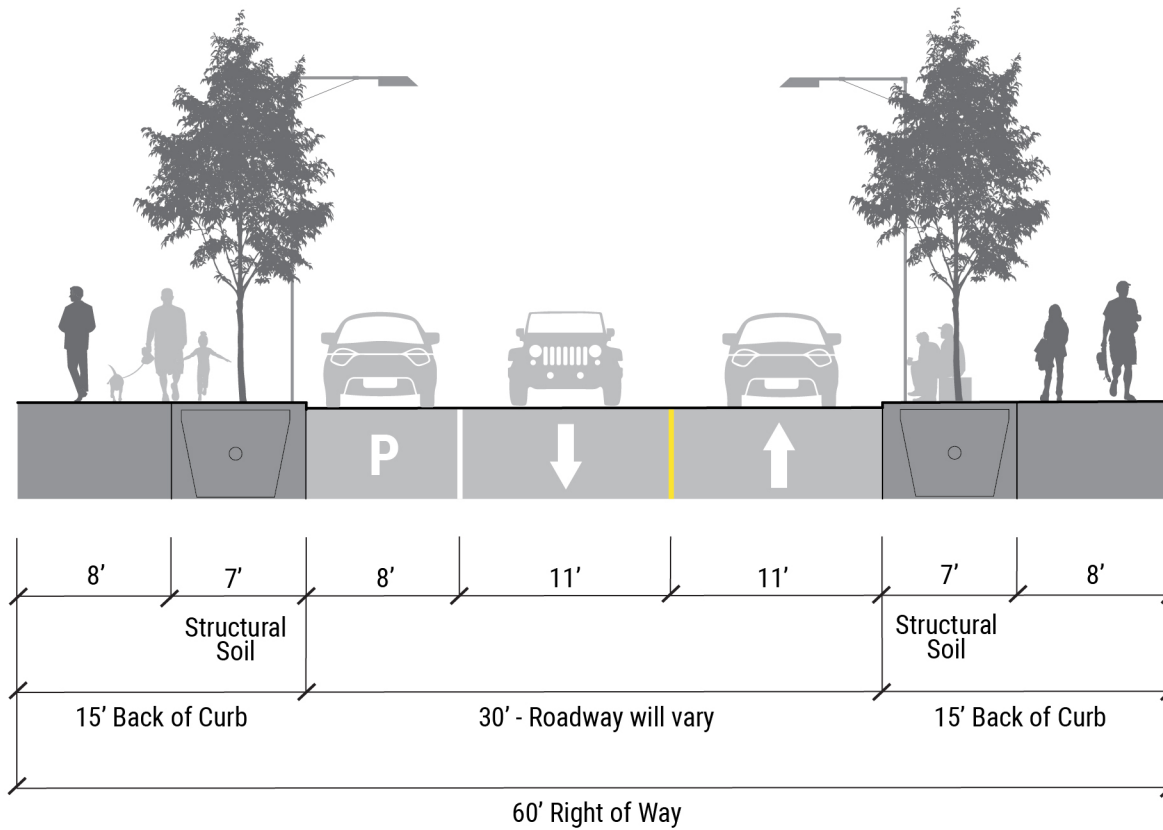
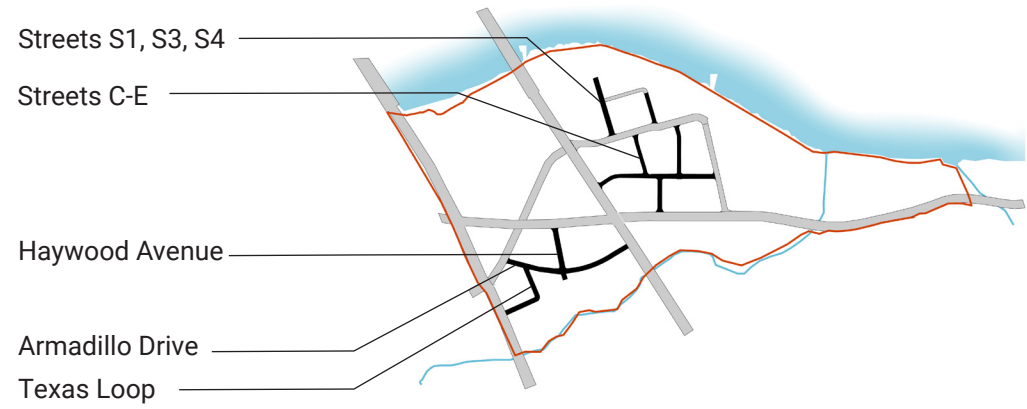
6 Typical Street Sections



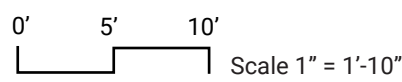
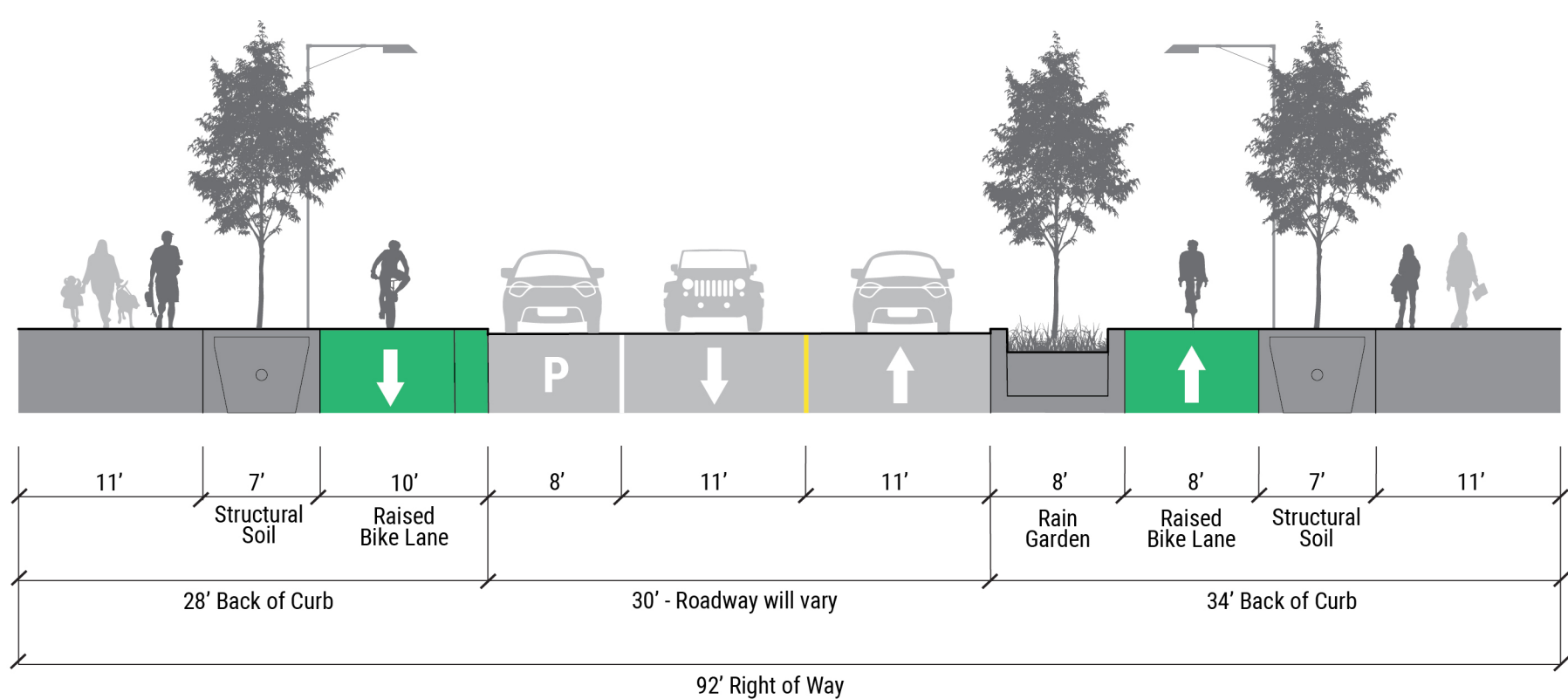
Shared Street



Local Street

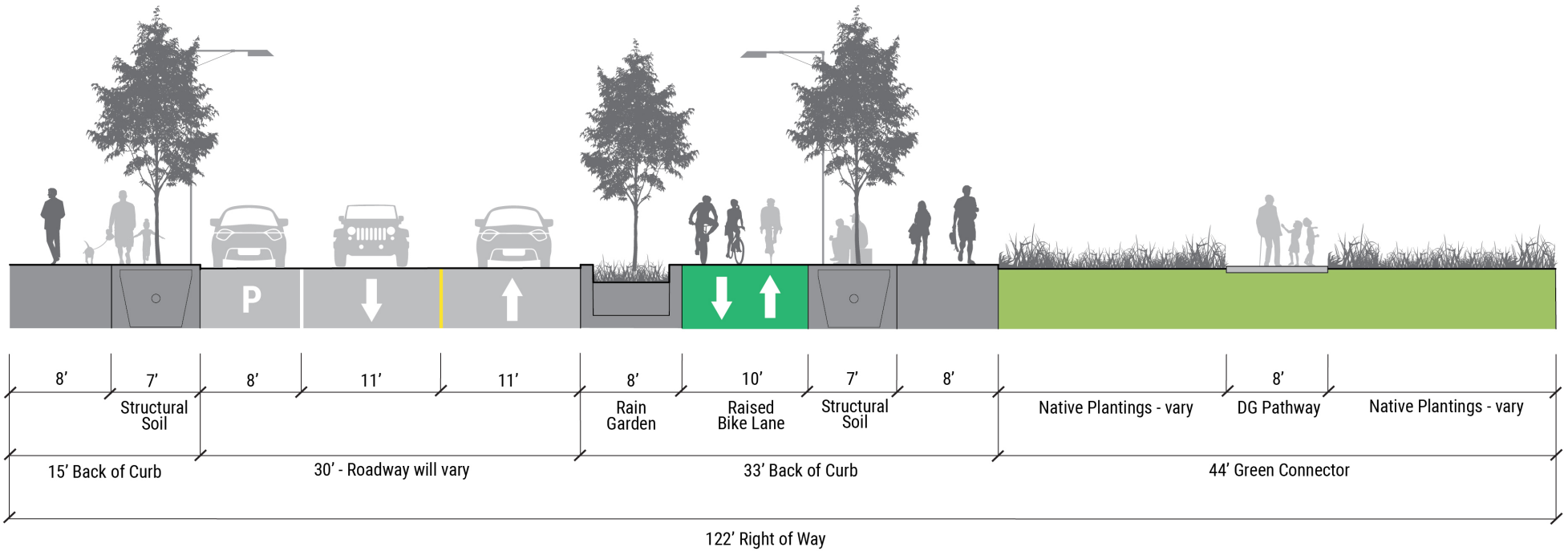


Collector New - 1



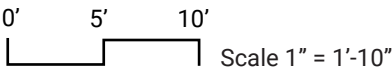
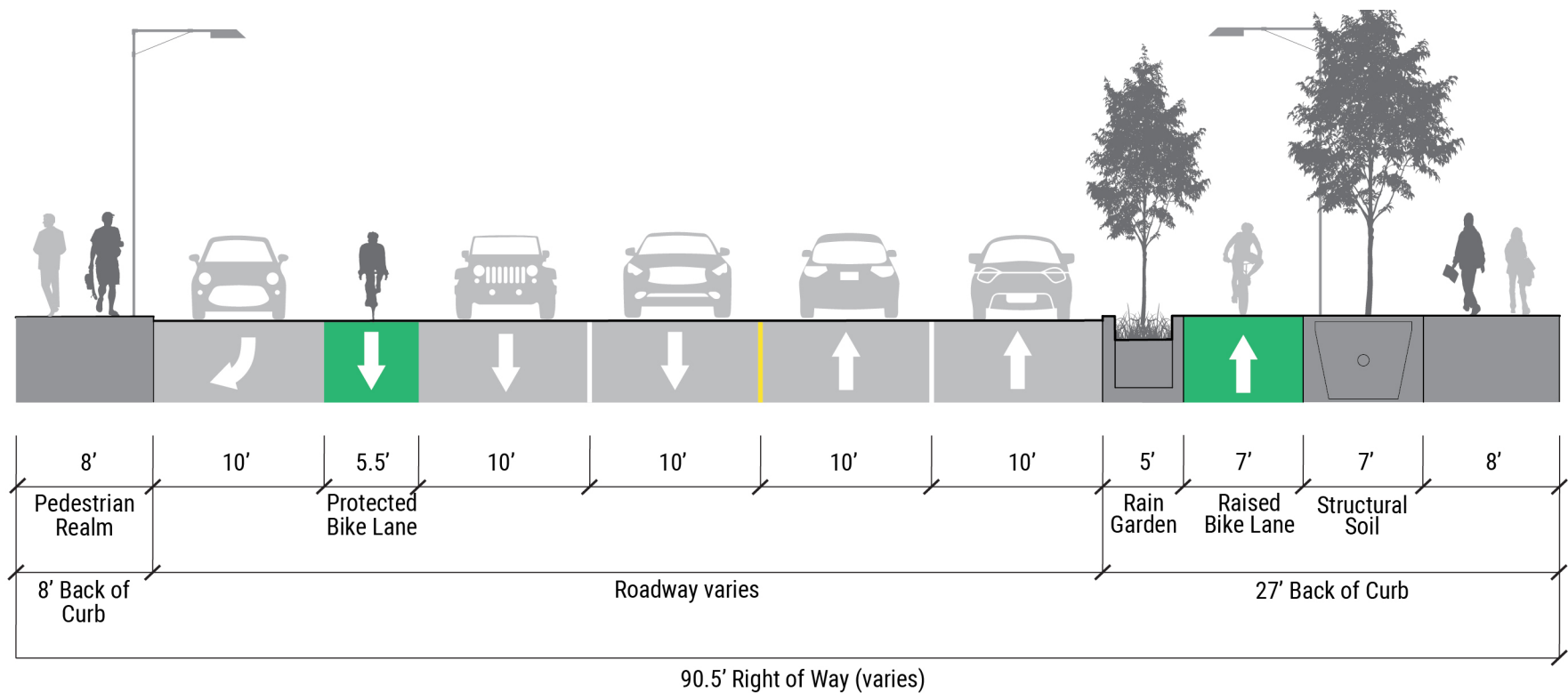
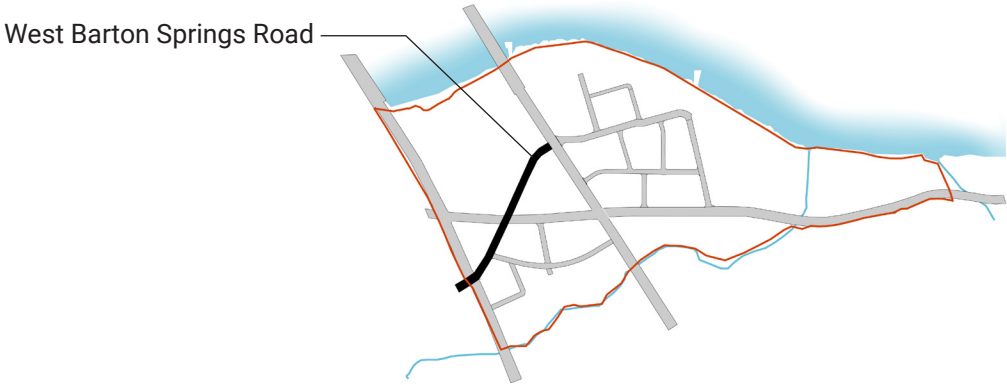
Collector New - 2

Moton Lane

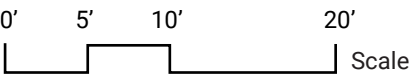
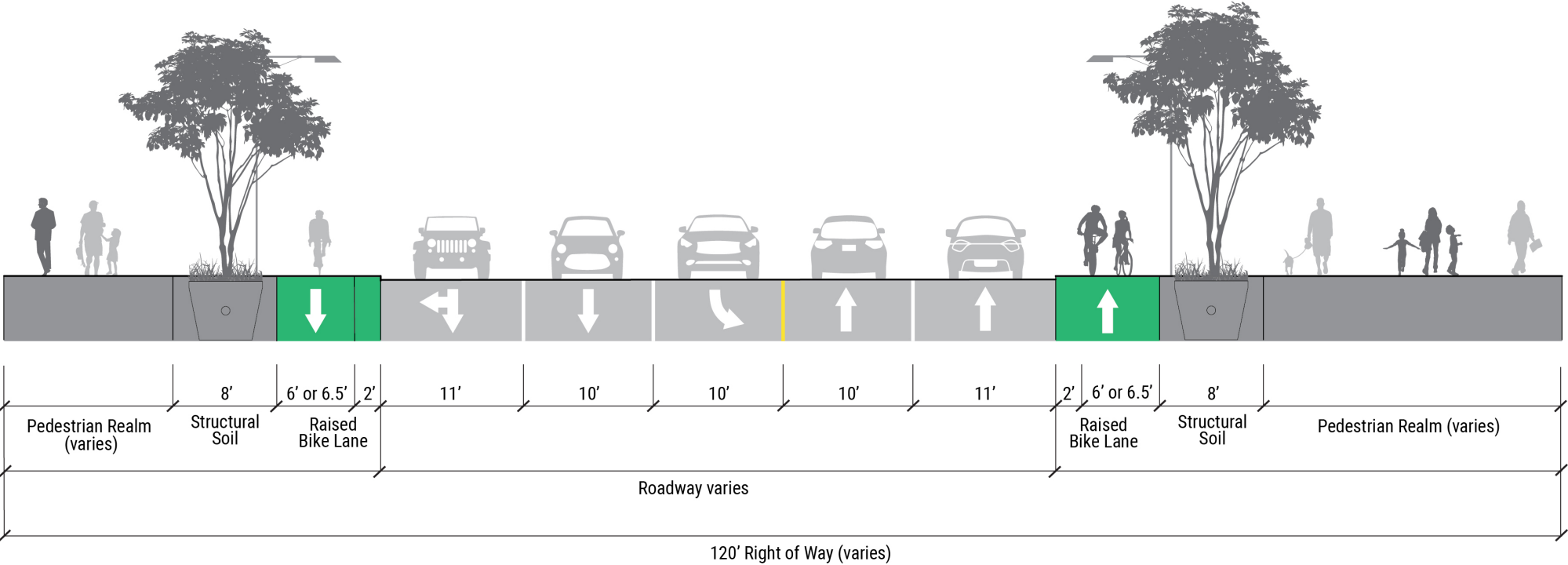
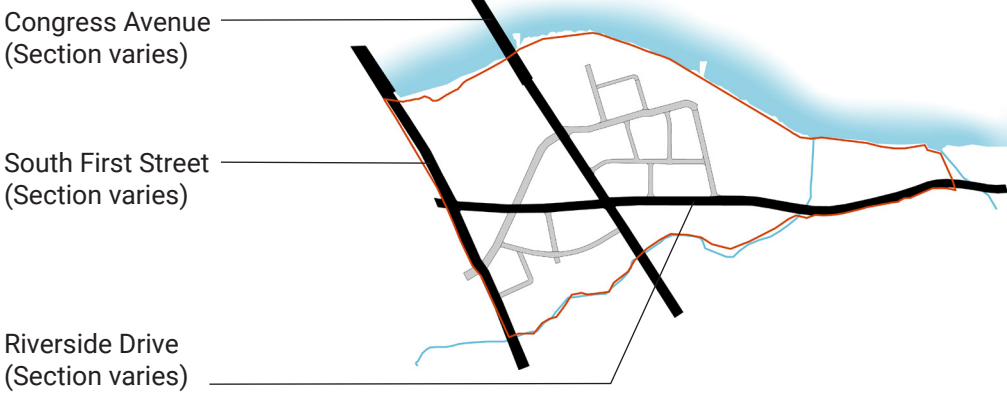


0' 5' 10' Scale

Collector Existing



Core Transit



2020 Transportation Network

