EXHIBIT J

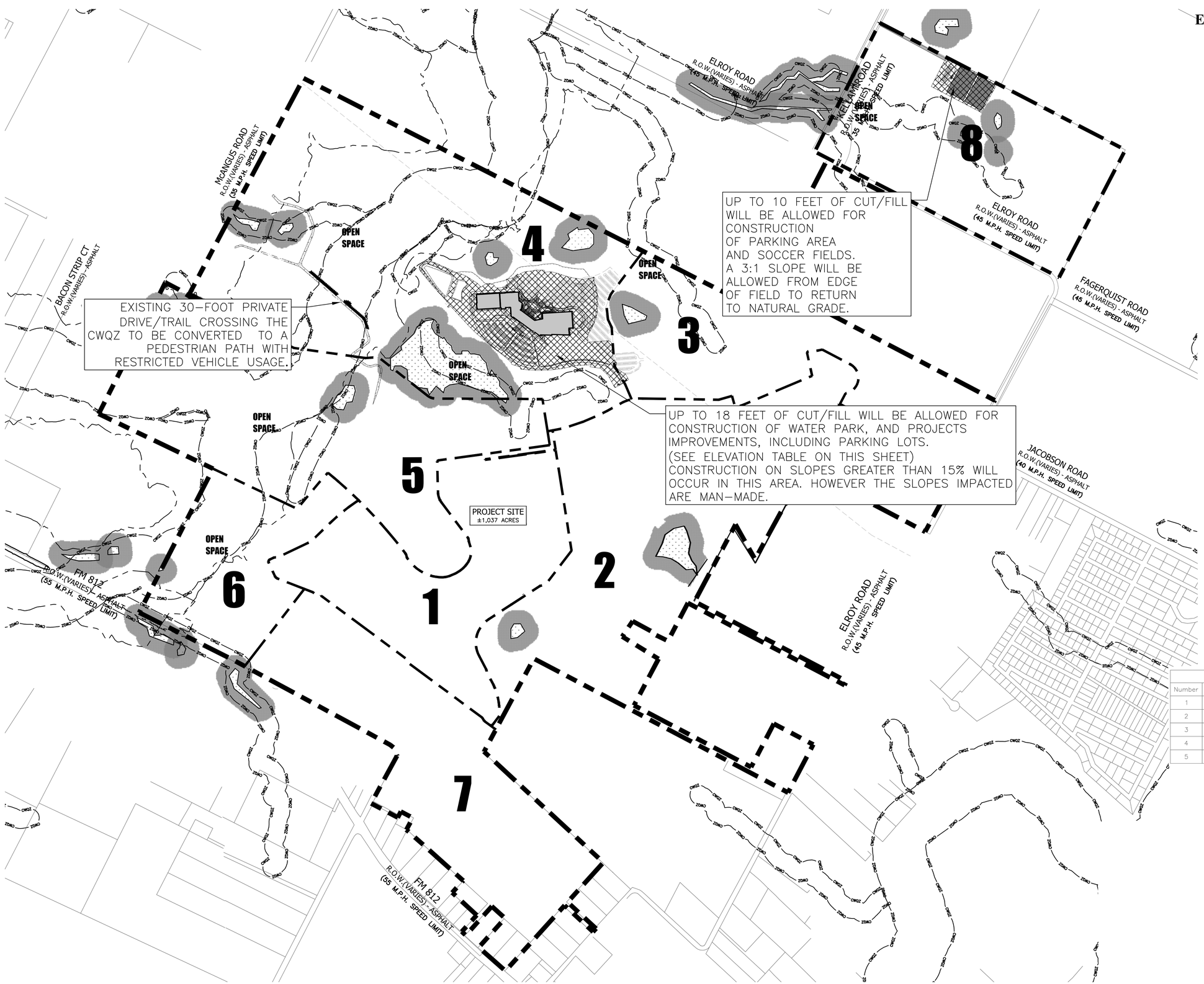

Elevations Table			
Number	Minimum Elevation	Maximum Elevation	SQ. FEET
1	-14.000	-8.000	120,802
2	-8.000	-4.000	171,988
3	-4.000	4.000	815,244
4	4.000	8.000	144,475
5	8.000	20.000	50,304

CUT AND FILL TABLE		
CUT	4-8'	75,600 SF
	8-14'	86,100 SF
FILL	4-8'	121,800 SF
	8-20'	52,500 SF

*CUT AND FILL WITHIN PA-4 ARE ALLOWED AND LIMITED TO THE AREA ABOVE.

NO.	DATE	DESCRIPTION	BY

WGI
WGInc.com
2021 EAST 5TH STREET, SUITE 200 AUSTIN, TEXAS 78702
512.869.5580
FIRM NO. F-10085

STATE OF TEXAS
VITO M. TRUPIANO
119592
LICENSED
PROFESSIONAL ENGINEER

PROJECT:
CIRCUIT OF THE AMERICAS EXPANSION
9201 CIRCUIT OF THE AMERICAS BOULEVARD
AUSTIN, TRAVIS COUNTY, TEXAS 78617

SHEET TITLE:
CUT AND FILL EXHIBIT

C005

C814-2018-0122

LAST MODIFIED BY: MARISSA LYNTON
LAST MODIFIED ON: 7/1/2021 1:23 PM
PLOTTED BY: MARISSA LYNTON
PLOTTED ON: 7/1/2021 9:58 AM
PLOTTED WITH: DWG TO PDF.PC3
CWQZ: 2015, 2016, 2018, 2019
FILENAME: P:\Projects\0046 - Circuit of the Americas\50.001 - Circuit of the Americas Expansion\01 - Civil\06 - Exhibits\PUD Plan Revisions for Submittal\0046.50.001 - Cut\Fill Exhibit.dwg - LAYOUT CUT AND FILL EXHIBIT

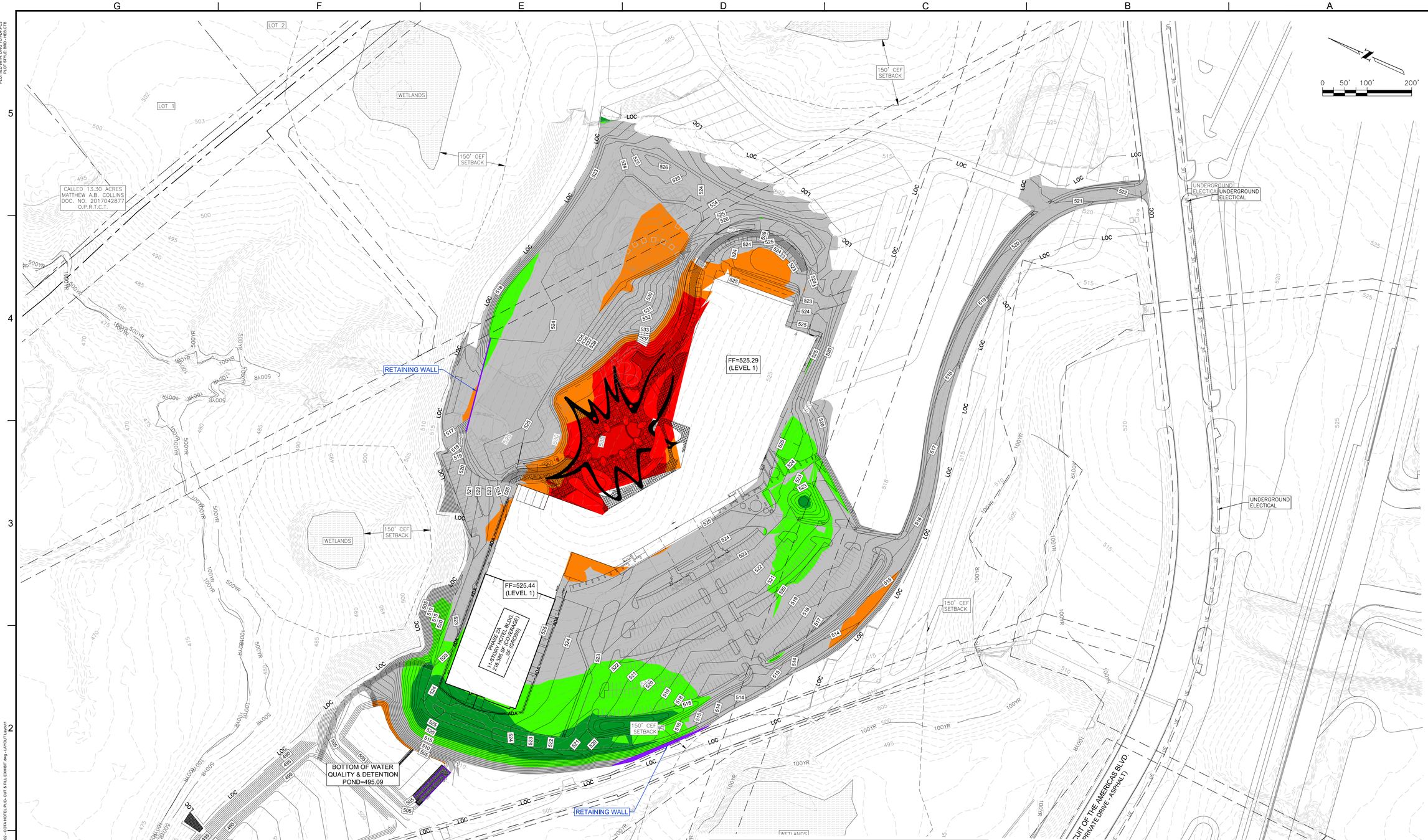

Elevations Table Buffer Area				
Number	Minimum Elevation	Maximum Elevation	SQ. Feet	Color
1	-14.000	-8.000	86,100	
2	-8.000	-4.000	75,600	
3	-4.000	4.000	661,500	
4	4.000	8.000	121,800	
5	8.000	20.000	52,500	

LAST MODIFIED BY: JAMES MATCHY
LAST MODIFIED ON: 6/10/2020 5:27 PM
PLOTTED BY: JAMES MATCHY
PLOTTED ON: 6/10/2020 9:51 AM
PLOTTED WITH: DWG TO PDF.PC3
TOTAL SHEETS: 1 SHEET(S)

FILENAME: P:\Projects\0946 - Circuit of the Americas\10.002 - COTA Hotel\01 - Civil\06 - Exhibits\Cut & Fill\0946.10.002 - COTA HOTEL PUD CUT & FILL EXHIBIT.dwg - LAYOUT1,Layout1

FIRM NO. F-15985
512.699.5560
WGI
WGInc.com

PROJECT:
CIRCUIT OF THE AMERICAS EXPANSION
9201 CIRCUIT OF THE AMERICAS BOULEVARD
AUSTIN, TRAVIS COUNTY, TEXAS 78617

SHEET TITLE:
CUT & FILL EXHIBIT - 2020-06-19

CUT/FILL

1 OF 1

C814-2018-0122

EXHIBIT K

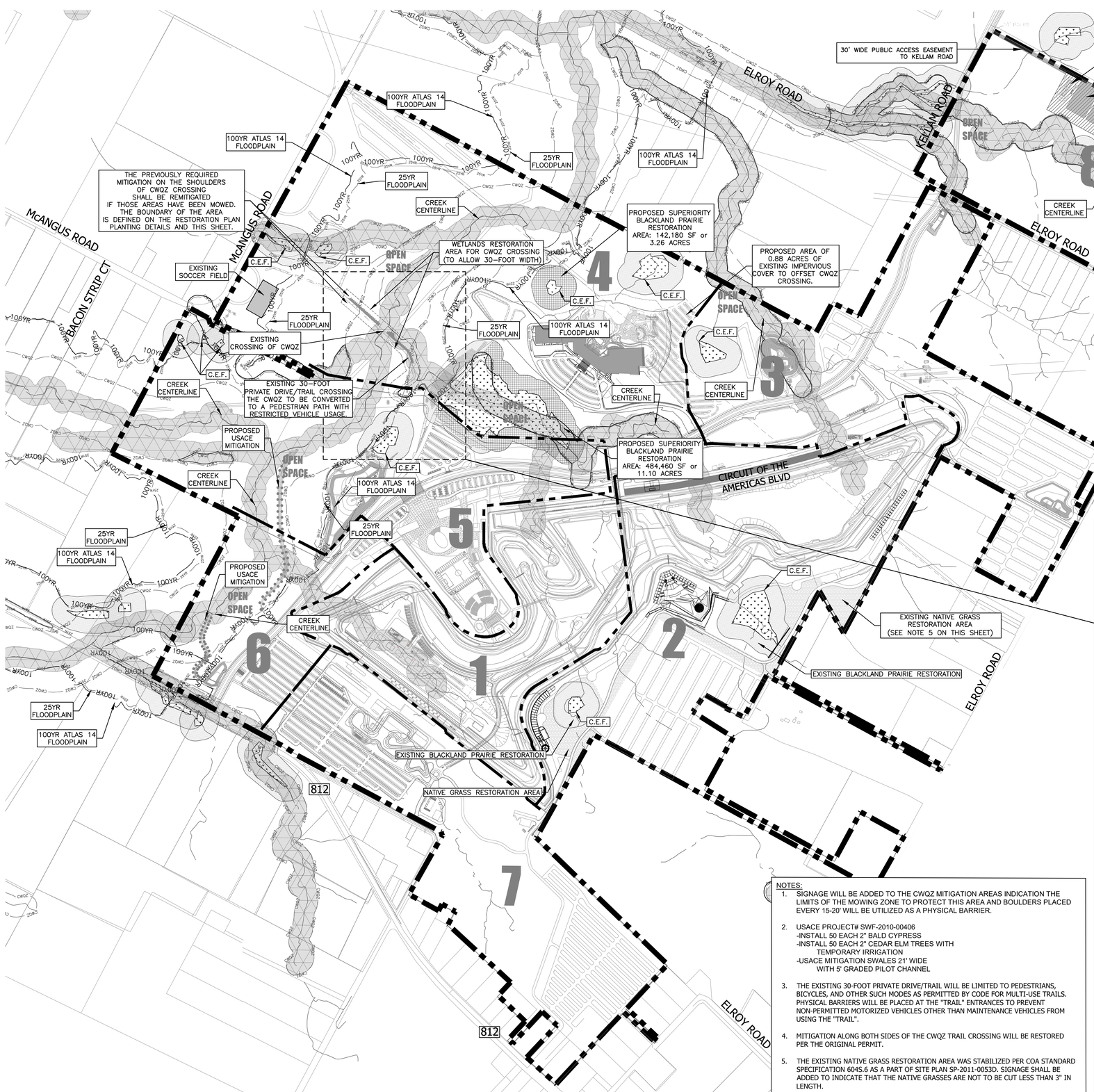

0 250' 500' 1000'

N

LEGEND

- P.U.D. BOUNDARY
- ZONING BOUNDARY
- EXISTING PAVED MULTI-USE TRAIL
- 25 YEAR FLOOD PLAIN
- 100 YEAR FLOOD PLAIN
- CWQZ — CRITICAL WATER QUALITY TRANSITION ZONE
- CREEK CENTERLINE
- EROSION HAZARD ZONE
- CRITICAL ENVIRONMENTAL FEATURE (CEF) WETLANDS
- EXISTING NATIVE GRASS RESTORATION AREA (SEE NOTE 5 ON THIS SHEET)
- 150' CEF BUFFER
- BLACKLAND PRARIE RESTORAION AREA

AREA BETWEEN 25YR & 100 YR FLOODPLAIN = 46.78 ACRES

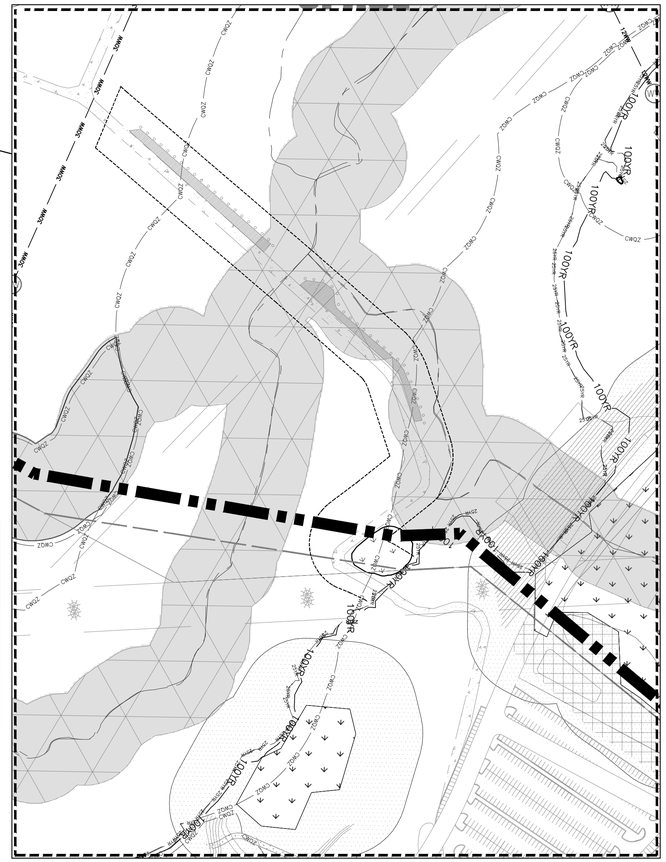

NOTES:

1. SIGNAGE WILL BE ADDED TO THE CWQZ MITIGATION AREAS INDICATION THE LIMITS OF THE MOWING ZONE TO PROTECT THIS AREA AND BOULDERS PLACED EVERY 15-20' WILL BE UTILIZED AS A PHYSICAL BARRIER.
2. USACE PROJECT# SWF-2010-00406
   -INSTALL 50 EACH 2" BALD CYPRESS
   -INSTALL 50 EACH 2" CEDAR ELM TREES WITH TEMPORARY IRRIGATION
   -USACE MITIGATION SWALES 21' WIDE WITH 5' GRADED PILOT CHANNEL
3. THE EXISTING 30-FOOT PRIVATE DRIVE/TRAIL WILL BE LIMITED TO PEDESTRIANS, BICYCLES, AND OTHER SUCH MODES AS PERMITTED BY CODE FOR MULTI-USE TRAILS. PHYSICAL BARRIERS WILL BE PLACED AT THE "TRAIL" ENTRANCES TO PREVENT NON-PERMITTED MOTORIZED VEHICLES OTHER THAN MAINTENANCE VEHICLES FROM USING THE "TRAIL".
4. MITIGATION ALONG BOTH SIDES OF THE CWQZ TRAIL CROSSING WILL BE RESTORED PER THE ORIGINAL PERMIT.
5. THE EXISTING NATIVE GRASS RESTORATION AREA WAS STABILIZED PER COA STANDARD SPECIFICATION 604S.6 AS A PART OF SITE PLAN SP-2011-0053D. SIGNAGE SHALL BE ADDED TO INDICATE THAT THE NATIVE GRASSES ARE NOT TO BE CUT LESS THAN 3" IN LENGTH.
6. PROPOSED BLACKLAND PRAIRIE RESTORATION AREA = 14.36 ACRES

NO.	DATE	DESCRIPTION	BY

FIRM NO: F-15085
WGI
WGInc.com
2021 EAST 5TH STREET, SUITE 200 AUSTIN, TEXAS, 78702
512.695.5560

STATE OF TEXAS
VITO M. TRUPIANO
119592
LICENSED
PROFESSIONAL ENGINEER

PROJECT:
CIRCUIT OF THE AMERICAS EXPANSION
9201 CIRCUIT OF THE AMERICAS BOULEVARD
AUSTIN, TRAVIS COUNTY, TEXAS 78617

SHEET TITLE:
EXIST. AND PROPOSED ENVIRONMENTAL MITIGATION AND CEF'S

C006

C814-2018-0122

LAST MODIFIED BY: AUSTIN STEBBINS
LAST MODIFIED ON: 7/20/2021 1:43 PM
PLOTTED BY: AUSTIN STEBBINS
PLOTTED ON: 7/20/2021 8:58 AM
PLOTTED WITH: DWG TO PDF.PC3
CWQZ STYLE: WGI - CWQZ.CTB
FILENAME: P:\Projects\0946 - Circuit of the Americas\50.001 - CoA\06 - Exhibits\PUD Plan Revisions for Submittal\0946.50.001 - Existing and Proposed Environmental Mitigation Sheet.dwg - LAYOUT Exist. and Prop. Env. Mitigation