

ORDINANCE NO. 20200917-089

AN ORDINANCE REZONING AND CHANGING THE ZONING MAP FOR THE PROPERTY LOCATED AT 3504 SOUTH FIRST STREET FROM GENERAL COMMERCIAL SERVICES-CONDITIONAL OVERLAY (CS-CO) COMBINING DISTRICT TO GENERAL COMMERCIAL SERVICES-MIXED USE-VERTICAL MIXED USE BUILDING-CONDITIONAL OVERLAY (CS-MU-V-CO) COMBINING DISTRICT.

BE IT ORDAINED BY THE CITY COUNCIL OF THE CITY OF AUSTIN:

PART 1. The zoning map established by Section 25-2-191 of the City Code is amended to change the base district from general commercial services-conditional overlay (CS-CO) combining district to general commercial services-mixed use-vertical mixed use building-conditional overlay (CS-MU-V-CO) combining district on the property described in Zoning Case No. C14-2020-0067, on file at the Planning and Zoning Department, as follows:

A 0.847 acre tract of land out of Lot Two (2), Block 2 of THE FREEWATER ADDITION, City of Austin, Travis County, Texas, said 0.847 acre of land being more particularly described by metes and bounds in **Exhibit "A"** incorporated into this ordinance (the "Property"),

locally known as 3504 South First Street in the City of Austin, Travis County, Texas, generally identified in the map attached as **Exhibit "B"**.

PART 2. The Property within the boundaries of the conditional overlay combining district established by this ordinance is subject to the following conditions:

A. The following uses are not permitted uses of the Property:

Adult oriented businesses	Automotive rentals
Automotive repair services	Automotive sales
Automotive washing (of any type)	Bail bond services
Commercial blood plasma center	Convenience storage
Pawn shop services	Vehicle storage

PART 3. Except as specifically restricted under this ordinance, the Property may be developed and used in accordance with the regulations established for the general


commercial services (CS) base district, mixed use (MU) combining district, and other applicable requirements of the City Code.

PART 4. This ordinance takes effect on September 28, 2020.

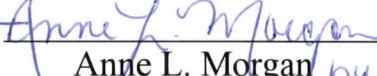
PASSED AND APPROVED

_____, September 17, 2020


§
§
§



Steve Adler
Mayor

APPROVED: 

Anne L. Morgan
City Attorney

ATTEST: 

Jannette S. Goodall
City Clerk

LEGAL DESCRIPTION

BEING A 0.847 OF AN ACRE TRACT OF LAND OUT OF LOT TWO (2), BLOCK "2", OF THE FREEWATER ADDITION TO THE CITY OF AUSTIN, TRAVIS COUNTY, TEXAS, AS DEPICTED IN THE INSTRUMENT RECORDED IN VOLUME 2, PAGE 235, OF THE PLAT RECORDS OF SAID COUNTY, CONSISTING OF TWO (2) TRACTS: TRACT ONE (1) BEING THE SAME PROPERTY CONVEYED BY CHARLES S. HARRISON ET. UX., TO LOUIS SHERMAN BOLIEU ET. UX., AS DESCRIBED BY THE INSTRUMENT RECORDED IN VOLUME 683, PAGE 328, OF THE DEED RECORDS OF SAID COUNTY, AND BY J.W. PITMAN ET. UX., TO LOUIS SHERMAN BOLIEU ET. UX., AS DESCRIBED BY THE INSTRUMENT RECORDED IN VOLUME 1359, PAGE 443, OF THE DEED RECORDS OF SAID COUNTY, AND TRACT TWO (2) BEING THAT SAME TRACT OF LAND CONVEYED BY CHARLES S. HARRISON ET. UX., TO LOUIS SHERMAN BOLIEU ET. UX., BY THE INSTRUMENT RECORDED IN VOLUME 714, PAGE 258, OF THE DEED RECORDS OF SAID COUNTY, SAID 0.847 OF AN ACRE BEING MORE PARTICULARLY DESCRIBED BY METES AND BOUNDS AS FOLLOWS:

BEGINNING at a 1/2 inch rebar found in the West line of South First Street, same being the southeast corner of a tract of land for Mercury Hall, Inc., as described by the instrument recorded in Volume 13108, Page 1013, of the Real Property Records of Travis County, for the northeast corner of the aforementioned Tract 2, and the northeast corner hereof;

THENCE, South 30°06'30" West, with said right of way, a distance of 90.17 feet to an "X" mark found inscribed on a concrete footer, for the northeast corner of a tract of land for Alori Properties 3508 South 1st Street, Ltd. & 213 West Fourth Street Partners, as described by the document recorded as Document No. 2001143503, in the Official Public Records of Travis County, for the southeast corner of the aforementioned Tract 1, and the southeast corner hereof;


THENCE, North 59°44'14" West, with the northerly line of the aforementioned Alori Properties tract, for a distance of 409.31 feet to a 1/2 inch rebar found in the easterly line of the Amended Plat of the Gamez Subdivision, as depicted by the instrument recorded in Book 82, Page 227, of the Plat Records of Travis County, for the northwest corner of said Alori Properties tract, the southwest corner of Tract 1, and the southwest corner hereof;

THENCE, North 29°49'58" East, with the easterly line of the aforementioned Gamez Subdivision, a distance of 90.08 feet to a nail found in concrete for the southwest corner of the aforementioned Mercury Hall tract, same being the northwest corner of Tract 2, and the northwest corner hereof;

Exhibit A

THENCE, South 59°45'00" East (Bearing Basis), with the southerly line of the said Mercury Hall tract a distance of 409.74 feet to the PLACE OF BEGINNING, and containing a calculated area of 0.847 acres of land;

THIS LEGAL DESCRIPTION IS TO BE USED IN CONJUNCTION WITH THE ACCOMPANYING SURVEY PLAT ONLY.



Victor M. Garza R.P.L.S. 4740

1-19-05
Date

B & G Surveying, Inc.
1404 W. North Loop Blvd
Austin, Texas
75756
(512)-458-6969



Job#: B0312704_TA

Created: 6/17/2020