
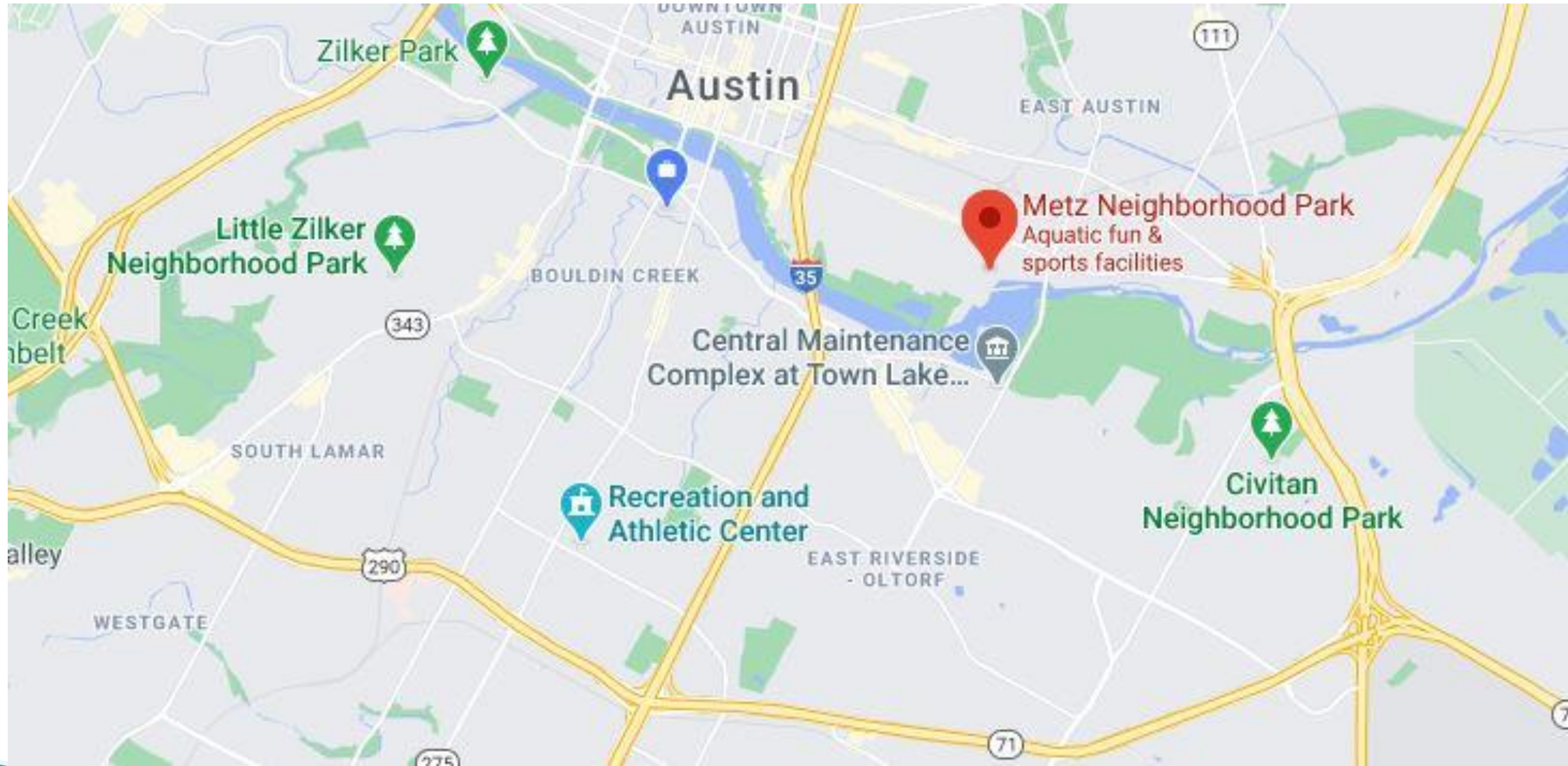


# **Lady Bird Lake - Canterbury at Mildred Street and Utility Repair Subproject - 10613.007**

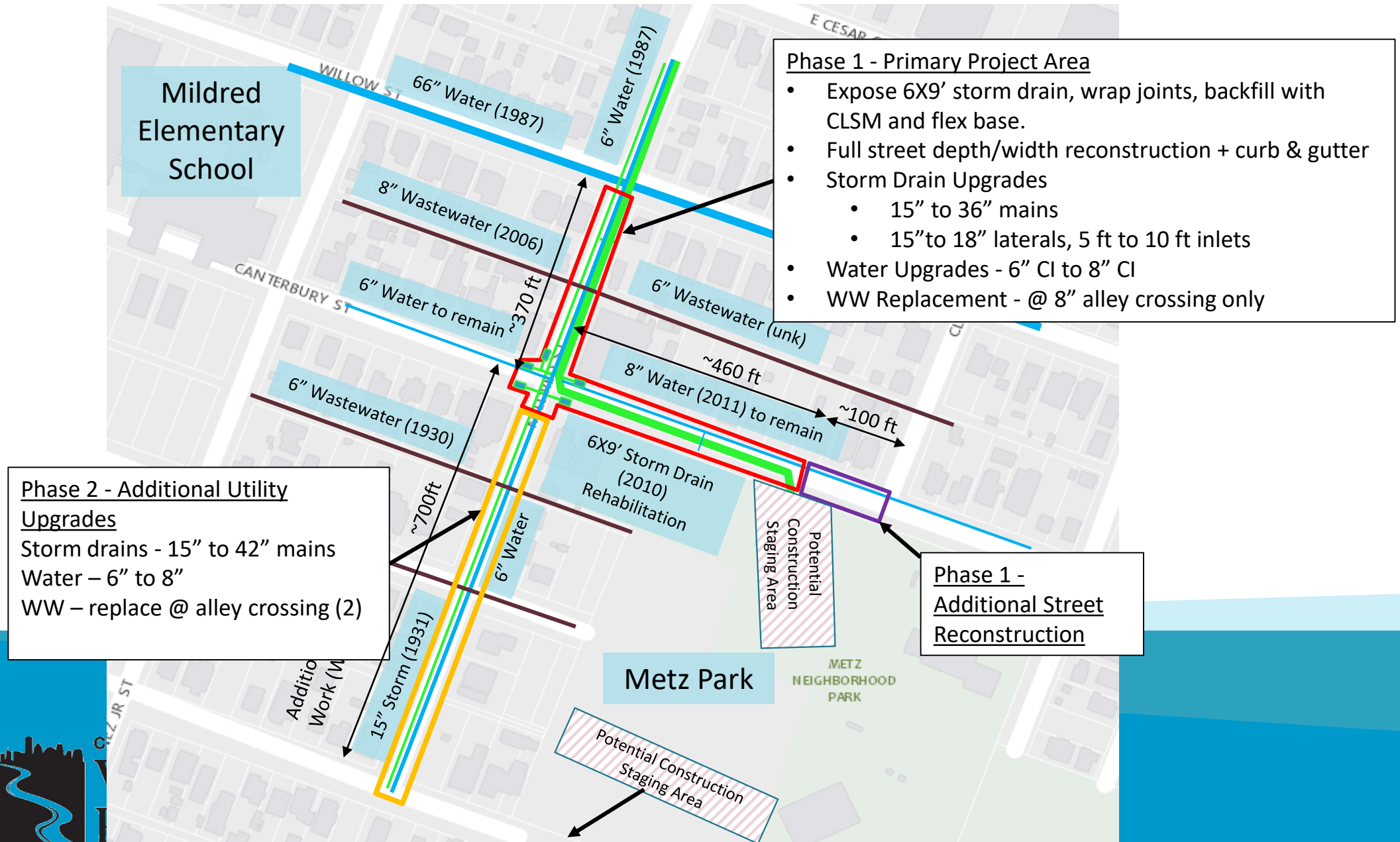
**Parks and Recreation Board**



# Location Map



## Canterbury-Mildred Project Scope of Work



# Problem Description

- July 7, 2020 Austin Water (AW) had a waterline break on the block of Mildred St between Canterbury St and Willow St.
- This incident resulted in failure and collapse of the street at break location along with differential settling of pavement along a 6'x9' storm drain box constructed in 2010
- AW made repairs to sinkholes with backfill and cold mix to stabilize the roadway
- Segments of both Canterbury and Mildred Streets require mitigation to achieve permanent stabilization of the roadways



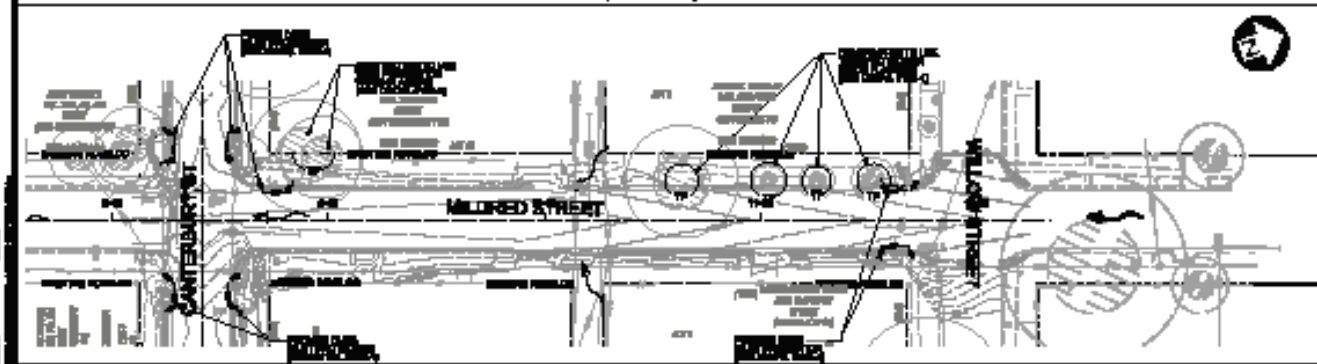
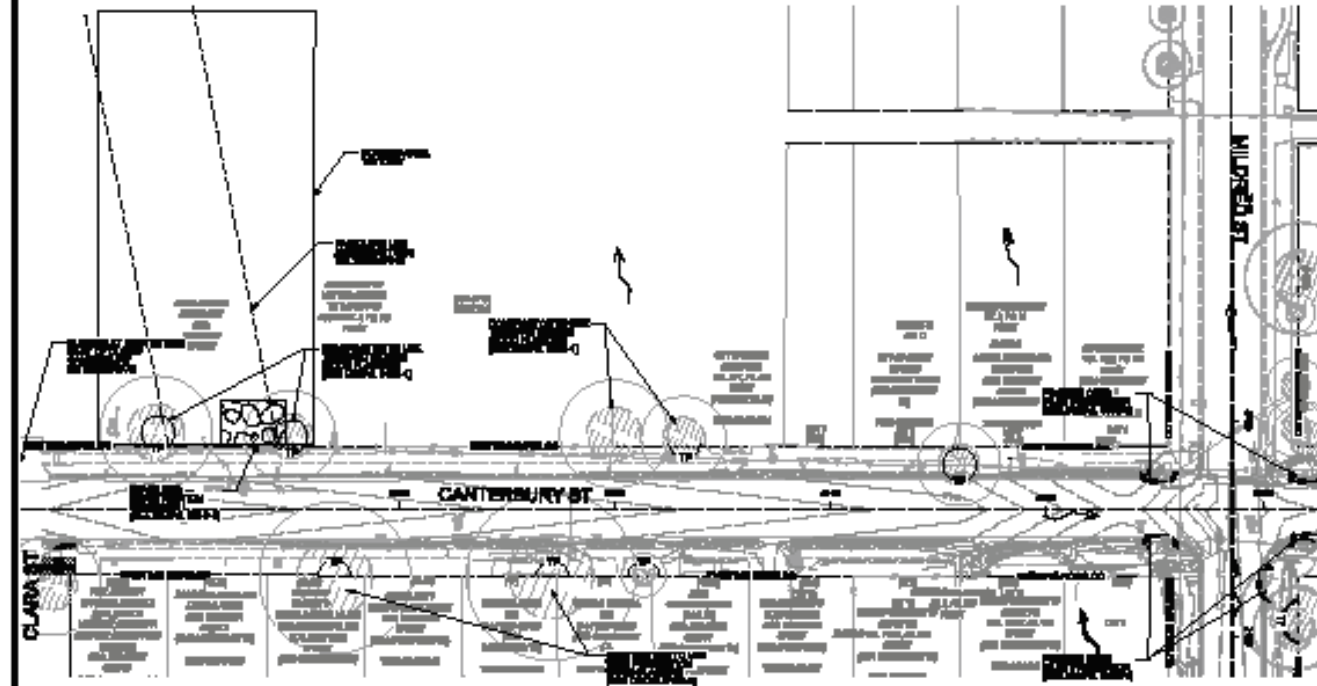
# Problem Photos








# Staging Area



<p>CITY OF AUSTIN, TEXAS COMMISSIONER OF PUBLIC WORKS LADY BIRD LAKE - CANTERBURY AT MILMED STREET AND UTILITY REPAIR PROJECT TEMPORARY BRIDGON CONTROL AND TRAFFIC PROTECTION</p>			
<p>HALF SHEET</p>		<p>007 of 48</p>	

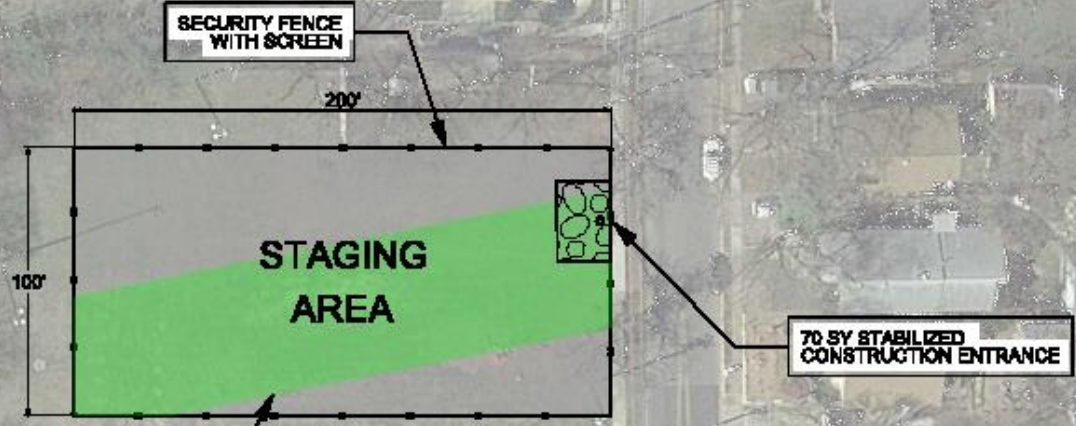
# Parkland Area Use Request



1. ALL FENCINGS TO BE INSTALLED DIRECTLY AROUND MATERIAL STORAGE.
2. OVERLANDING UNDER AT CANTERBURY STREET TO BE TRIMMED UNDER DIRECTION OF ARBORIST.
3. SITE TO BE RETURNED TO PRE-EXISTING GRADES AND RE-VEGETATED WITH CITY OF AUSTIN STANDARD SPECIFICATION FOR NATIVE SEEDING AND MAINTAINED UNTIL FULL VEGETATIVE COVER IS OBTAINED.



CANTERBURY-MILBRED REMEDIATION



10000 SF PARK LAND  
USE AGREEMENT DOC  
NO. 2009087843

EXISTING PARKING LOT

70 SY STABILIZED  
CONSTRUCTION ENTRANCE

GLARA ST

CANTERBURY ST



# Questions?