

ORDINANCE NO. 20201112-059

AN ORDINANCE AMENDING ORDINANCE NO. 040401-Z-2 WHICH ADOPTED THE CRESTVIEW/WOOTEN COMBINED NEIGHBORHOOD PLAN AS AN ELEMENT OF THE IMAGINE AUSTIN COMPREHENSIVE PLAN, TO CHANGE THE LAND USE DESIGNATION ON THE FUTURE LAND USE MAP FOR PROPERTY LOCATED AT 902 AND 904 MORROW STREET.

BE IT ORDAINED BY THE CITY COUNCIL OF THE CITY OF AUSTIN:

PART 1. Ordinance No. 040401-Z-2 adopted the Crestview/Wooten Combined Neighborhood Plan as an element of the Imagine Austin Comprehensive Plan.


PART 2. Ordinance No. 040401-Z-2 is amended to change the land use designation from single family use to multifamily use for the property located at 902 and 904 Morrow Street on the future land use map attached as **Exhibit "A"** and incorporated in this ordinance, and described in File NPA-2020-0017.02 at the Housing and Planning Department.

PART 3. This ordinance takes effect on November 23, 2020.


PASSED AND APPROVED

_____, November 12, 2020

§
§
§



Steve Adler
Mayor

APPROVED: 
Anne L. Morgan *by*
City Attorney *W Thomas*


ATTEST: 
Jannette S. Goodall
City Clerk



Exhibit A

Crestview Neighborhood Planning Area Amendment NPA-2020-0017.02

This product is for informational purposes and may not have been prepared for or be suitable for legal, engineering, or surveying purposes. It does not represent an on-the-ground survey and represents only the approximate relative location of property boundaries.

This product has been produced by the Planning and Zoning Department for the sole purpose of geographic reference. No warranty is made by the City of Austin regarding specific accuracy or completeness.



City of Austin
Housing & Planning Department
Created on 10/19/2020, by: meredithm

Future Land Use

	Subject Property		Mixed Use
	Single-Family		Specific Regulating District
	Higher-Density Single-Family		Mixed Use/Office
	Mobile Homes		Civic
	Multi-Family		Recreation & Open Space
	Commercial		Transportation