

ORDINANCE NO. 20201203-073

AN ORDINANCE REZONING AND CHANGING THE ZONING MAP FOR THE PROPERTY LOCATED AT 13505 BURNET ROAD FROM INDUSTRIAL PARK (IP) DISTRICT TO MULTIFAMILY RESIDENCE MEDIUM DENSITY (MF-3) DISTRICT.

BE IT ORDAINED BY THE CITY COUNCIL OF THE CITY OF AUSTIN:

PART 1. The zoning map established by Section 25-2-191 of the City Code is amended to change the base district from industrial park (IP) district to multifamily residence medium density (MF-3) district on the property described in Zoning Case No. C14-2020-0092, on file at the Housing and Planning Department, as follows:

Lot 1, Block A, EVANS COMMERCIAL PARK, a subdivision in Travis County, Texas, according to the map or plat thereof recorded in Volume 94, Page 98, Plat Records of Travis County, Texas (the "Property"),


locally known as 13505 Burnet Road in the City of Austin, Travis County, Texas, generally identified in the map attached as **Exhibit "A"**.

PART 2. This ordinance takes effect on December 14, 2020.

PASSED AND APPROVED


_____, December 3, 2020

§
§
§

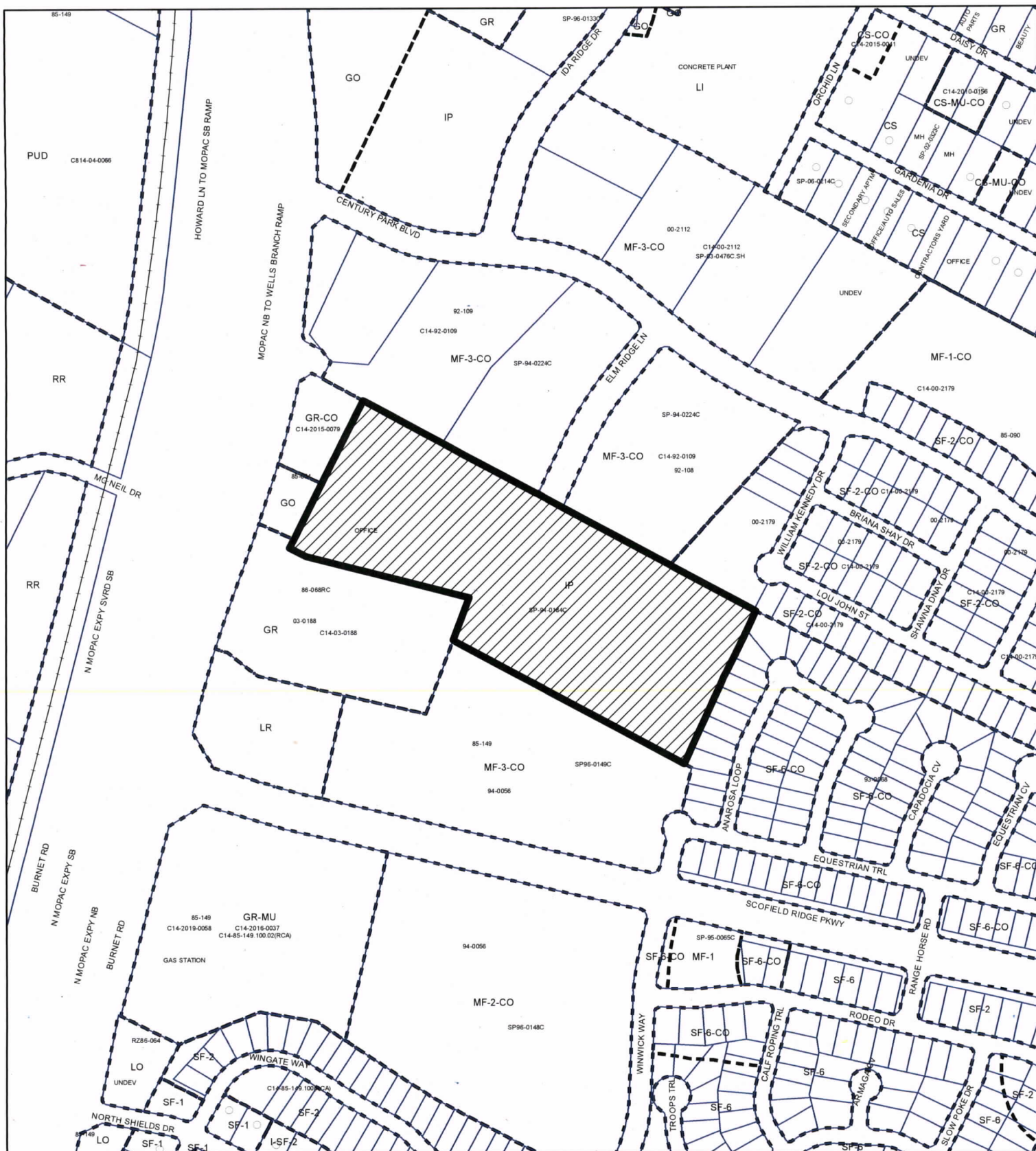


Steve Adler
Mayor

APPROVED: 
Anne L. Morgan
City Attorney

ATTEST: 

Jannette S. Goodall
City Clerk



ZONING

ZONING CASE#: C14-2020-0092

Exhibit A



SUBJECT TRACT



PENDING CASE



ZONING BOUNDARY

1" = 400'

This product is for informational purposes and may not have been prepared for or be suitable for legal, engineering, or surveying purposes. It does not represent an on-the-ground survey and represents only the approximate relative location of property boundaries.

This product has been produced by CTM for the sole purpose of geographic reference. No warranty is made by the City of Austin regarding specific accuracy or completeness.



Created: 8/11/2020