

SUBDIVISION REVIEW SHEET

CASE NO.: C8-2019-0185.0A

COMMISSION DATE: January 12, 2021

SUBDIVISION NAME: Armadillo Parks resubdivision

ADDRESS: 901 and 906 Armadillo Road

APPLICANT: David Cox (Verde Ville, LLC)

AGENT: George Gonzalez (Genesis 1 Engineering Co.)

ZONING: SF-3-NP (single family residence)

NEIGHBORHOOD PLAN: Garrison Creek

AREA: 0.703 acre (30,642 sf)

LOTS: 5

COUNTY: Travis

DISTRICT: 2

WATERSHED: Gilliland Creek

JURISDICTION: Full Purpose

SIDEWALKS: Sidewalks will be constructed along Armadillo Road, Cooper Lane and Antelope Circle.

VARIANCES: none

DEPARTMENT COMMENTS: The request is for the approval of Armadillo Parks, a resubdivision of Lots 1 and 2, Big White Cloud Subdivision, comprised of 5 lots on 0.703 acre (30,642 sf). On and October 13, 2020, this plat was disapproved for reasons, and the applicant has submitted an update to address those reasons.

The plat does not comply with the criteria for approval in LDC 25-4-84(B) and staff recommends disapproval for the reasons listed in the attached comment report. An application that has been disapproved with reasons may be updated to address those reasons until the application expires. If the applicant submits an update to address the reasons for disapproval, that update will be presented to the Land Use Commission within fifteen days of submittal.

STAFF RECOMMENDATION:

Staff recommends disapproval of the plat for the reasons listed in the comment report dated January 7, 2021, and attached as Exhibit C.

CASE MANAGER: Steve Hopkins

PHONE: 512-974-3175

E-mail: steve.hopkins@austintexas.gov

ATTACHMENTS

Exhibit A: Vicinity map

Exhibit B: Proposed plat

Exhibit C: Comment report dated January 7, 2021

VICINITY MAP
NOT TO SCALE

SUBJECT

Armadillo Road

WILLIAM CANNON DR.

Cooper Lane

Matthews Lane

MANCHACA ROAD

SOUTH FIRST STREET



CITY OF AUSTIN –DEVELOPMENT SERVICES DEPARTMENT
SUBDIVISION APPLICATION – MASTER COMMENT REPORT



CASE NUMBER: C8-2019-0185.0A
UPDATE: U3
CASE MANAGER: Steve Hopkins PHONE #: 512-974-3175

PROJECT NAME: Armadillo Parks - Resubdivision
LOCATION: 901 ARMADILLO RD

SUBMITTAL DATE: December 28, 2020
REPORT DUE DATE: January 11, 2021
FINAL REPORT DATE: January 7, 2021

STAFF REPORT:

This report includes all staff comments received to date concerning your most recent subdivision application submittal. The comments may include requirements, recommendations, or information. The requirements in this report must be addressed by an updated submittal. The subdivision application will be approved when all requirements from each review discipline have been addressed. If you have any questions, concerns or if you require additional information about this report, please contact your case manager at the phone number listed above or by using the contact information listed for each reviewer in this report.

Any change to the plan/plat shall not cause noncompliance with any applicable code or criteria. In addition, any change to the plat may trigger new comments.

UPDATE DEADLINE INFORMATION (LDC 25-4-56; 25-4-82):

All comments must be addressed by filing an updated submittal prior to the update deadline of **March 15, 2021**. Otherwise, the application will expire. If this date falls on a weekend or City of Austin holiday, the next City of Austin workday will be the deadline.

Extension of Review Period, Extension of Update Deadline and Tolling of Application Period do not apply to applications for preliminary plan, plat or subdivision construction plans (LDC 25-1-88; 25-1-89; 25-1-90).

UPDATE SUBMITTAL INSTRUCTIONS (LDC 25-1-83):

1. Applicants must make an appointment with Intake Staff (974-1770) in order to submit an update.
2. Your update must include the following items:
 - a. This report
 - b. The revised plat/plan in pdf format
 - c. A letter that addresses each comment in the master comment report
3. Updates must be submitted on an approved submittal date, between the hours of 8:30 am and 4:00 pm. Refer to the submittal calendar for a list of approved submittal dates.

REVIEWERS:

Planner 1: Elsa Garza
PARD / Planning & Design: Thomas Rowlinson

PR 1: The parkland dedication and park development fee is required (City Code §25-1-601) and must be paid prior to approval. The application proposes 10 units, so the fee for 10 units must be paid pursuant to City Code §25-1-605 and §25-1-606 (high density rate for density greater than 12 units per acre). Park fee bills will be issued with the next update when the number of units has been confirmed.

U1: The park fee bills have been issued in AMANDA. The person named as an "Applicant" may pay online at Austin Build + Connect. The fee can be made in one payment though there are two bills. Email the PARD reviewer at thomas.rowlinson@austintexas.gov to request the bill numbers. When payment has been made, email the receipt to this reviewer to clear this comment.

U2: The park fee bills have now been updated and reissued due to fee changes effective Oct 1, 2020. The applicant may pay online at Austin Build + Connect. Email this PARD reviewer at thomas.rowlinson@austintexas.gov to request the bill numbers or find the bill numbers online at Austin Build + Connect. When payment has been made, email the receipt to this reviewer to clear this comment. The check must be from the entity listed as "Billed To" on the People tab.

U3: Awaiting payment.

PR 2: To show compliance with City Code §25-1-601, add the following note to the plat:

A fee-in-lieu of parkland dedication and park development has been paid for 10 dwelling units.

U1: Cleared.

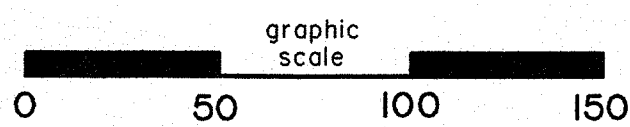
End of Report

ARMADILLO PARKS

A RESUBDIVISION OF LOTS 1 AND 2 BIG WHITE CLOUD

Preparation Date: August 7, 2019
Application Submittal Date: January 13, 2020

SCALE: 1" = 50'



Legend

- ⊙ 1/2" Iron Rod Found
- IPF ⊙ 1/2" Iron Pipe Found
- ⊙ 1/2" Iron Rod Set with plastic cap
Imprinted with "Holt Carson, Inc."
- ⊙ Chiseled X in Concrete
- (Record Bearing and Distance)
- proposed Concrete Sidewalk
- WWE = Wastewater Easement
- ETE = Electric and Telecommunications Easement

LOT SUMMARY

Total Number of Lots = 5
Lot 1A = 6,636 Square Feet
Lot 1B = 6,041 Square Feet
Lot 2A = 6,041 Square Feet
Lot 2B = 6,042 Square Feet
Lot 2C = 5,882 Square Feet
Total Area = 30,642 Square Feet = 0.703 Acre

THE STATE OF TEXAS
THE COUNTY OF TRAVIS
KNOW ALL MEN BY THESE PRESENTS:

That, Verde Ville, LLC, owner of all of Lot 1 and Lot 2, Big White Cloud, a subdivision in Travis County, Texas, according to the map or plat thereof recorded in Volume 7 Page 9 of the Plat Records of Travis County, Texas, as conveyed to it by General Warranty Deed recorded in Document No. 2019068773 of the Official Public Records of Travis County, Texas, said subdivision having been approved for resubdivision pursuant to the public notification and hearing provision of Chapter 212.014, of the Local Government Code, do hereby resubdivide said Lot 1 and Lot 2 in accordance with the attached map or plat shown hereon pursuant to Chapter 212 of the Texas Local Government Code, to be known as

ARMADILLO PARKS

A RESUBDIVISION OF LOTS 1 AND 2 BIG WHITE CLOUD

subject to any easements and/or restrictions heretofore granted, and not released.

WITNESS MY HAND this the _____ day of _____, A.D. 20____.

David M. Cox Registered Agent for
Verde Ville, LLC
1727 Ben Crenshaw Way
Austin, Texas 78746


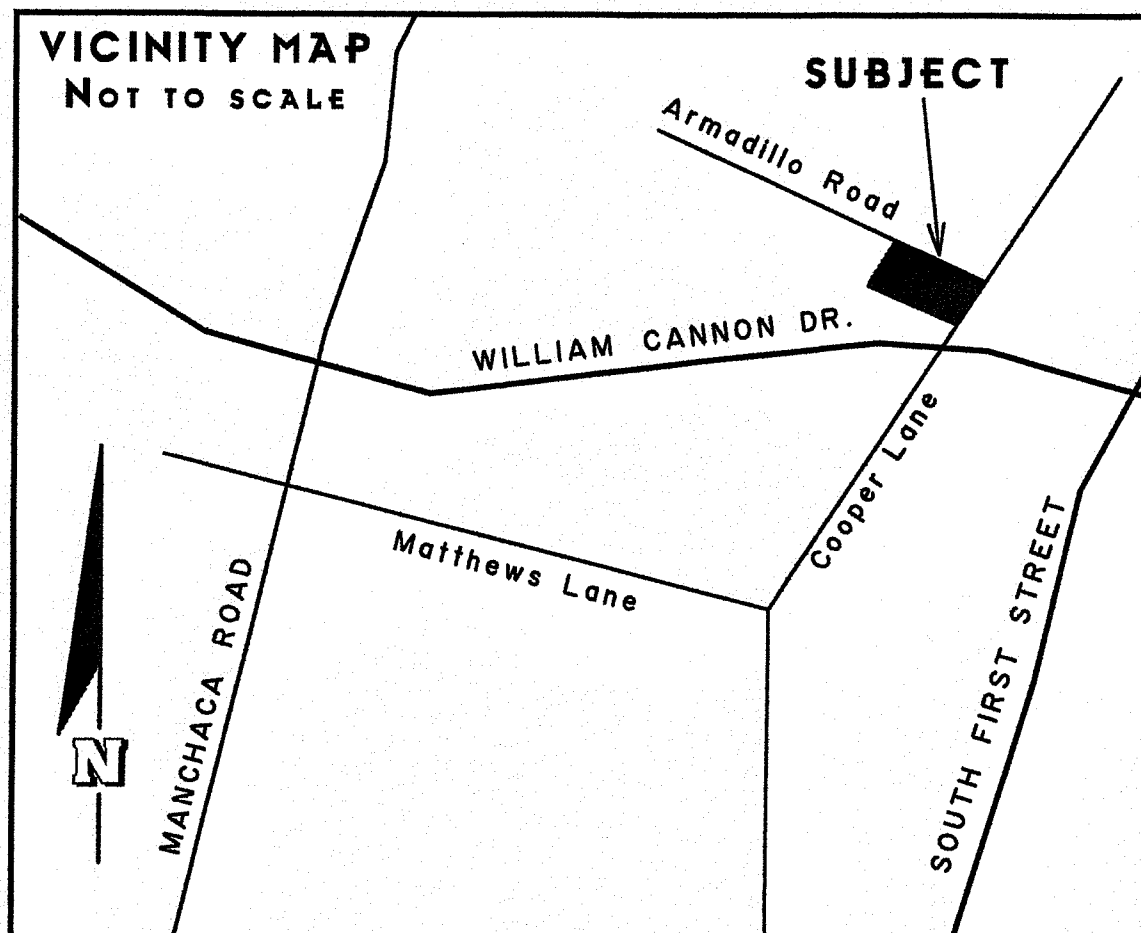
THE STATE OF TEXAS
THE COUNTY OF TRAVIS

I, the undersigned authority, on this the _____ day of _____, A.D., 20____, did personally appear David M. Cox, known to me to be the person whose name is subscribed to the foregoing instrument of writing, and he acknowledged before me that he executed the same for the purposes and considerations therein expressed.

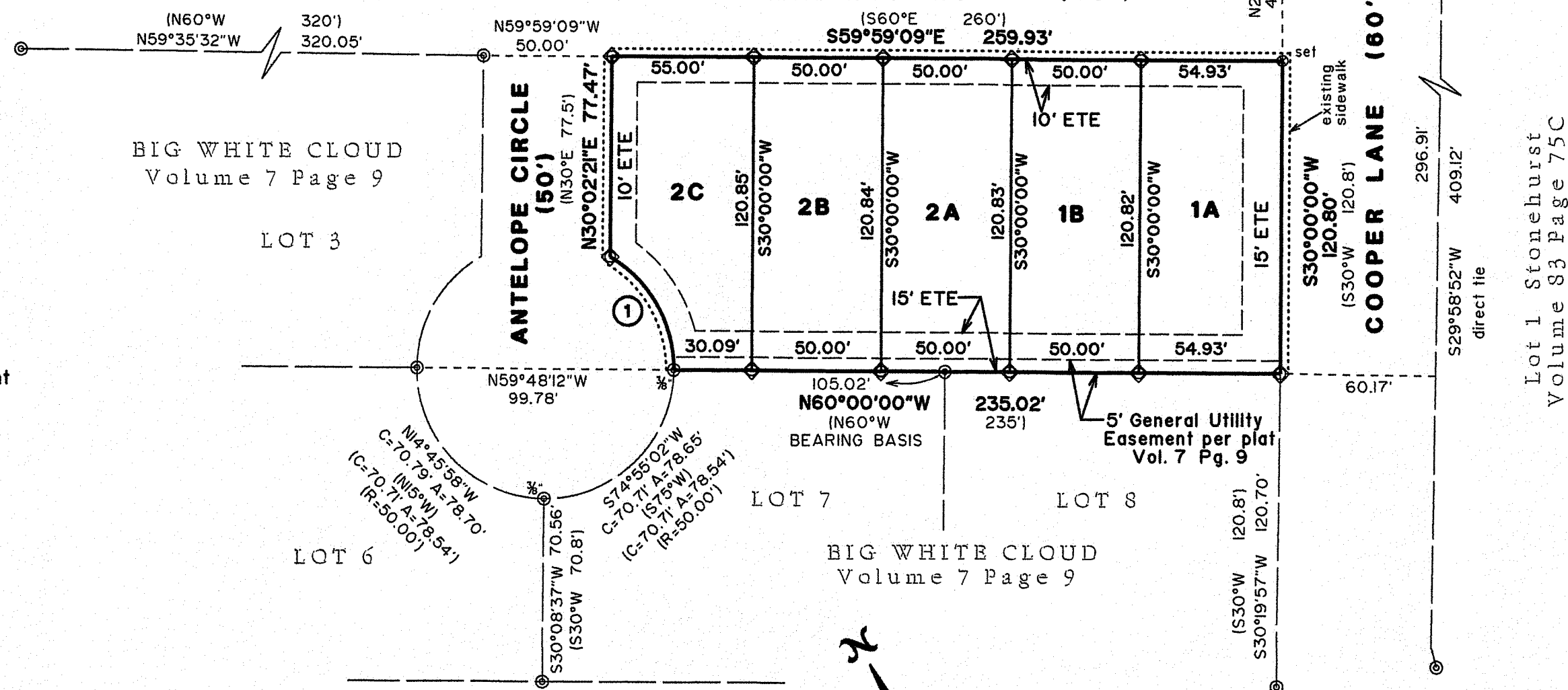
NOTARY PUBLIC _____

Printed Name _____

Commission Expires _____



City of Austin
(2.42 Acres)
Warranty Deed
Volume 10303 Page 785



CURVE DATA

①
N00°05'21"E
C=50.06' (North)
A=52.43' (C=50.00' A=50.36')
R=50.00' (R=50.00')

This subdivision is located within the Full Purpose Jurisdiction of the City of Austin on this the _____ day of _____, 2020.

ACCEPTED AND AUTHORIZED for record by the Land Use Commission of the City of Austin, this the _____ day of _____, 20____, A.D.

Chair

Secretary

APPROVED, ACCEPTED AND AUTHORIZED for record by the Director, Development Services Department, City of Austin, County of Travis, this the _____ day of _____, 20____, A.D.

Steve Hopkins, for
Denise Lucas, Director
Development Services Department


THE STATE OF TEXAS *
THE COUNTY OF TRAVIS *

I do hereby certify that the engineering work being submitted herein complies with all provisions of the Texas Engineering Practice Act, including Section 131.152(e). I hereby acknowledge that any misrepresentation regarding this certification constitutes a violation of the Act, and may result in criminal, civil and/or administrative penalties against me as authorized by the Act. This plat complies with Title 25, Land Development Code.

No portion of this subdivision is within the boundaries of the 100-year flood plain (Zone X) according to the Federal Flood Administration FIRM panel 48453C 0585 H, dated September 8, 2006.

George Gonzalez P.E. 78329
Genesis 1 Engineering Company
6104 South 1st Street Suite 105
Austin, Texas 78745
(512) 899-2246

Date



THE STATE OF TEXAS
THE COUNTY OF TRAVIS

I, Holt Carson, am authorized under the laws of the State of Texas to practice the profession of surveying and hereby certify that this plat complies with Title 25 of the Austin City Code, and is true and correct and was prepared from an actual survey of the property made by me or under my supervision on the ground.

Holt Carson
Registered Professional Land Surveyor No. 5166
HOLT CARSON, INC.
1904 Fortview Road Austin, Texas 78704
(512)-442-0990

Date

4-13-2020

ARMADILLO PARKS

A RESUBDIVISION OF LOTS 1 AND 2 BIG WHITE CLOUD

Preparation Date: August 7, 2019
Application Submittal Date: January 13, 2020

NOTES:

1. No lot shall be occupied until the structure is connected to the City of Austin water and wastewater utility system.
2. The water and wastewater utility system serving this subdivision must be in accordance with the City of Austin utility design criteria. The water and wastewater utility plan must be reviewed and approved by the Austin Water Utility. All water and wastewater construction must be inspected by the City of Austin. The landowner must pay the City inspection fee with the utility construction.
3. Building Setback Lines shall be in conformance with the City of Austin Zoning ordinance requirements.
4. No buildings, fences, landscaping, or other obstructions are permitted in drainage easements except as approved by the City of Austin.
5. All drainage easements on private property shall be maintained by the property owner or his assigns.
6. Property owner shall provide for access to drainage easements as may be necessary and shall not prohibit access by governmental authorities.
7. The owner of this subdivision, and his or her successors and assigns, assumes responsibility for plans for construction of subdivision improvements which comply with applicable codes and requirements of the City of Austin. The owner understands and acknowledges that plat vacation or replatting may be required, at the owner's sole expense, if plans to construct this subdivision do not comply with such codes and requirements.
8. Prior to construction, except detached single family on any lot in this subdivision, a Site Development Permit must be obtained from the City of Austin.
9. All streets, drainage, sidewalks, erosion controls, and water and wastewater lines are required to be constructed and installed to City of Austin Standards.
10. Austin Energy has the right to cut and trim trees and shrubbery and remove obstructions to the extent necessary to keep the easements clear of obstructions. Austin Energy will perform all tree work in compliance with the City of Austin Land Development Code.
11. The owner/developer of this subdivision/lot may provide Austin Energy with any easement and/or access required for the installation and ongoing maintenance of overhead and underground electric facilities within or along the perimeter of this subdivision/lot. These easements/access are required to provide electric service to the buildings and will not be located as to cause the site to be out of compliance with the City of Austin Land Development Code.
12. The owner shall be responsible for installation of temporary erosion control, revegetation and tree protection. In addition, the owner shall be responsible for any initial pruning and tree removal that is within ten feet of the center line of the proposed overhead electrical facilities designed to provide electric service to this project. The owner shall include Austin Energy's work within the limits of construction for this project.
13. This subdivision plat was approved and recorded before the construction and acceptance of streets and other subdivision improvements. Pursuant to the terms of a Subdivision Construction Agreement between the subdivider and the City of Austin, dated _____ 2020, the subdivider is responsible for the construction of all streets and facilities needed to serve the lots within the subdivision. This responsibility may be assigned in accordance with the terms of that agreement. For the Construction Agreement pertaining to this subdivision, see the separate instrument recorded in Document No. _____ in the Official Public Records of Travis County, Texas.
14. The landowner is responsible for providing the subdivision infrastructure, including the water and wastewater utility improvements.
15. No portion of this subdivision is within the boundaries of the 100-year flood plain of any waterway that is within the limits of study of the Federal Flood Administration FIRM panel 48453C 0585 H, dated September 26, 2008.
16. Erosion/Sedimentation controls are required for all construction on each lot, including single family and duplex construction, pursuant to the City of Austin Land Development Code and the Environmental Criteria Manual (ECM).
17. Lot 1A, Lot 1B, Lot 2A, Lot 2B and Lot 2C of this subdivision shall have separate sewer taps, separate water meters, and their respective private water and sewer service lines shall be positioned or located in a manner that will not cross lot lines.
18. The owner of the property is responsible for maintaining clearances required by the National Electric Safety Code, Occupational Safety and Health Administration (OSHA) regulations, City of Austin rules and Texas state laws pertaining to clearances when working in close proximity to overhead power lines and equipment. Austin Energy will not render electric service unless required clearances are maintained. All costs incurred because of failure to comply with the required clearances will be charged to the owner.
19. All restrictions and notes from the previous subdivision, Big White Cloud according to the map or plat of record in Volume 7 Page 9 of the Travis County Plat Records, shall apply to this resubdivision plat.
20. Public sidewalks, built to City of Austin standards, are required along the following streets and as shown by a dotted line on the face of the plat: Cooper Lane, Armadillo Road and Antelope Circle. These sidewalks shall be in place prior to the lot being occupied. Failure to construct the required sidewalks may result in the withholding of Certificates of Occupancy, building permits, or utility connections by the governing body or utility company.
21. Prior to construction on lots in this subdivision, drainage plans will be submitted to the City of Austin for review. Rainfall run-off shall be held to the amount existing at undeveloped status by ponding or other approved methods.
22. No structure shall be occupied until the water quality control and detention facility have been constructed, inspected, and accepted by the City of Austin.
23. A fee-in-lieu of parkland dedication and park development has been paid for 10 dwelling units.

THE STATE OF TEXAS
THE COUNTY OF TRAVIS

I, Dana DeBeauvoir, Clerk of Travis County, Texas, do hereby certify that the foregoing Instrument of Writing and its Certificate of Authentication was filed for record in my office on the _____ day of _____, 20____, A.D., at _____ o'clock _____ M. and duly recorded on the _____ day of _____, A.D., at _____ o'clock _____ M. in the Official Public Records of said County and State in Document No. _____

WITNESS MY HAND AND SEAL OF OFFICE OF THE COUNTY CLERK OF SAID COUNTY this the _____ day of _____ 20____, A.D.

DANA DEBEAUVOIR, COUNTY CLERK TRAVIS COUNTY, TEXAS

BY: _____
Deputy