

CITY OF AUSTIN  
PUBLIC WORKS DEPARTMENT)

# Red Line Trail



**PUBLIC WORKS**

*Well-Built  
Well-Maintained  
Well-Being For All*



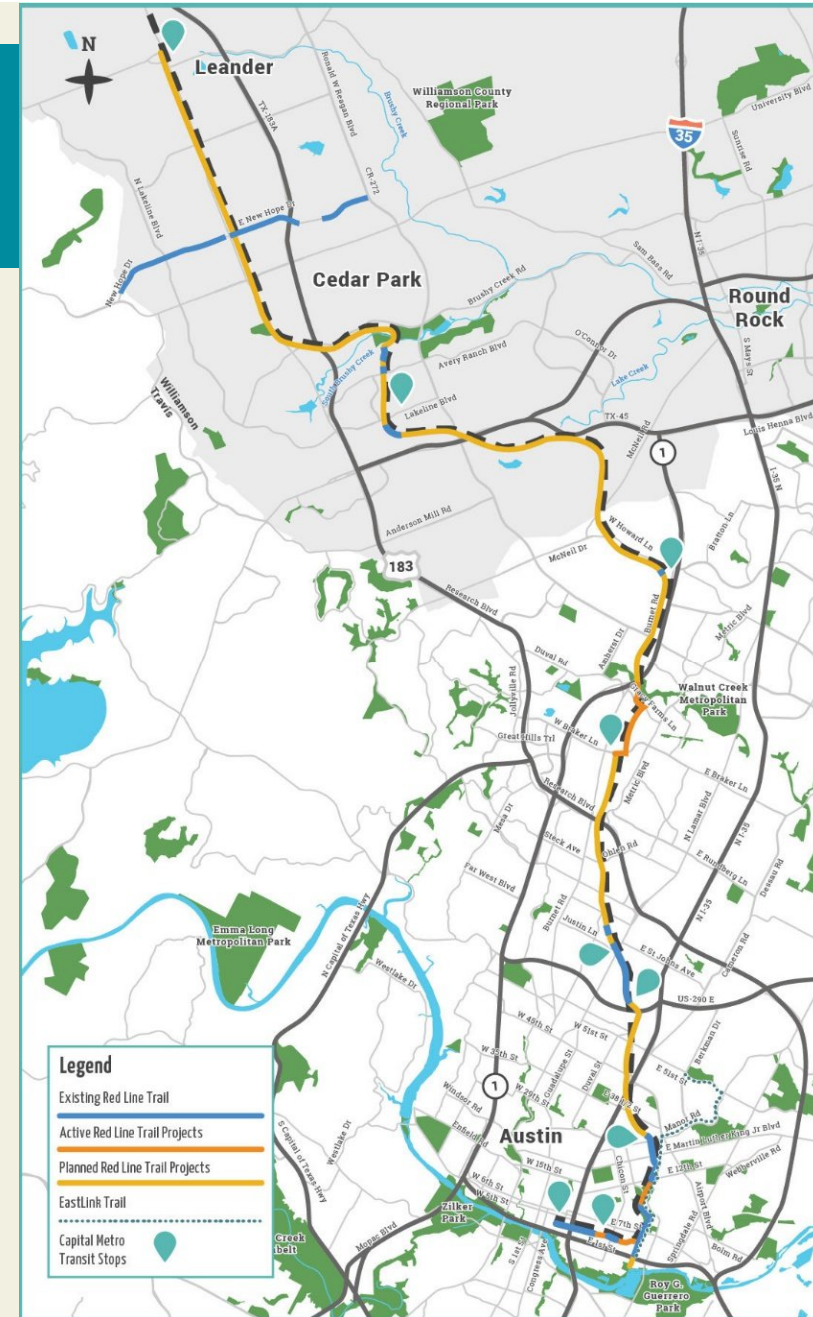
# Agenda



- Red Line Trail Overview
- Completed Segments
- Active Projects
- Red Line Parkway Initiative Partnership Agreement

# Red Line Trail: Overview

- 32-mile proposed trail network
- Follows Capital Metro's Red Line Rail from Downtown Austin to Leander
- 10-miles of trail currently exist



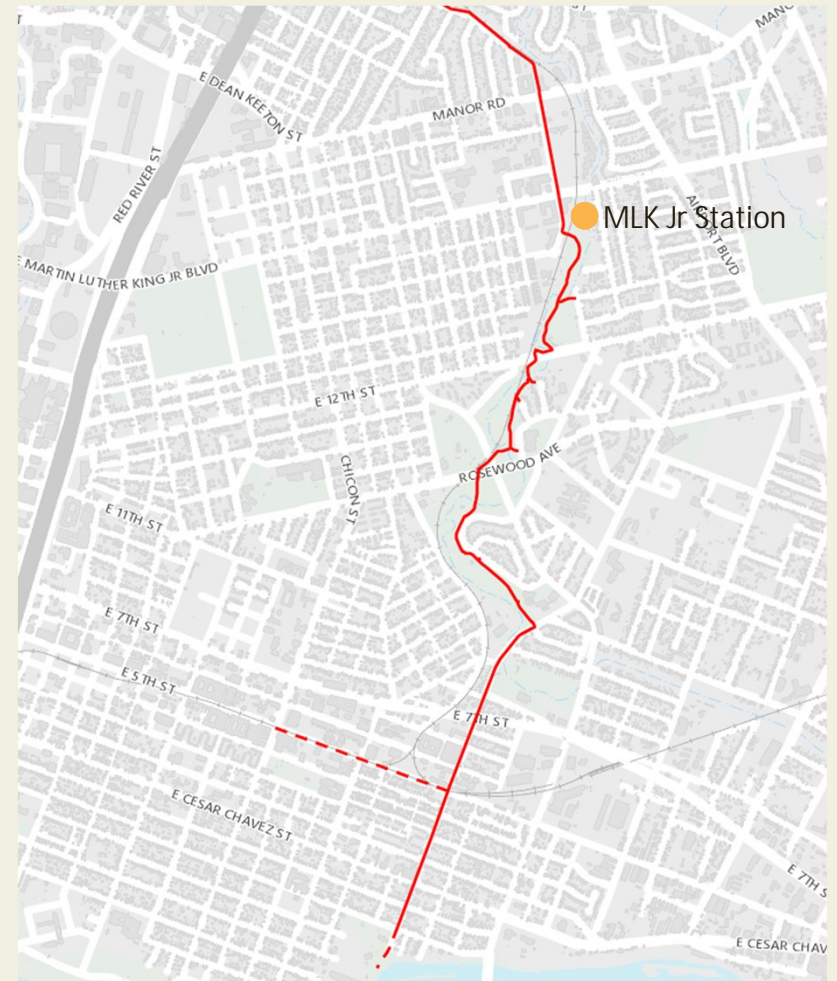
# Completed Segments

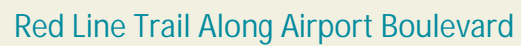


Pedernales Street  
protected bike lanes



Upper Boggy Creek Trail

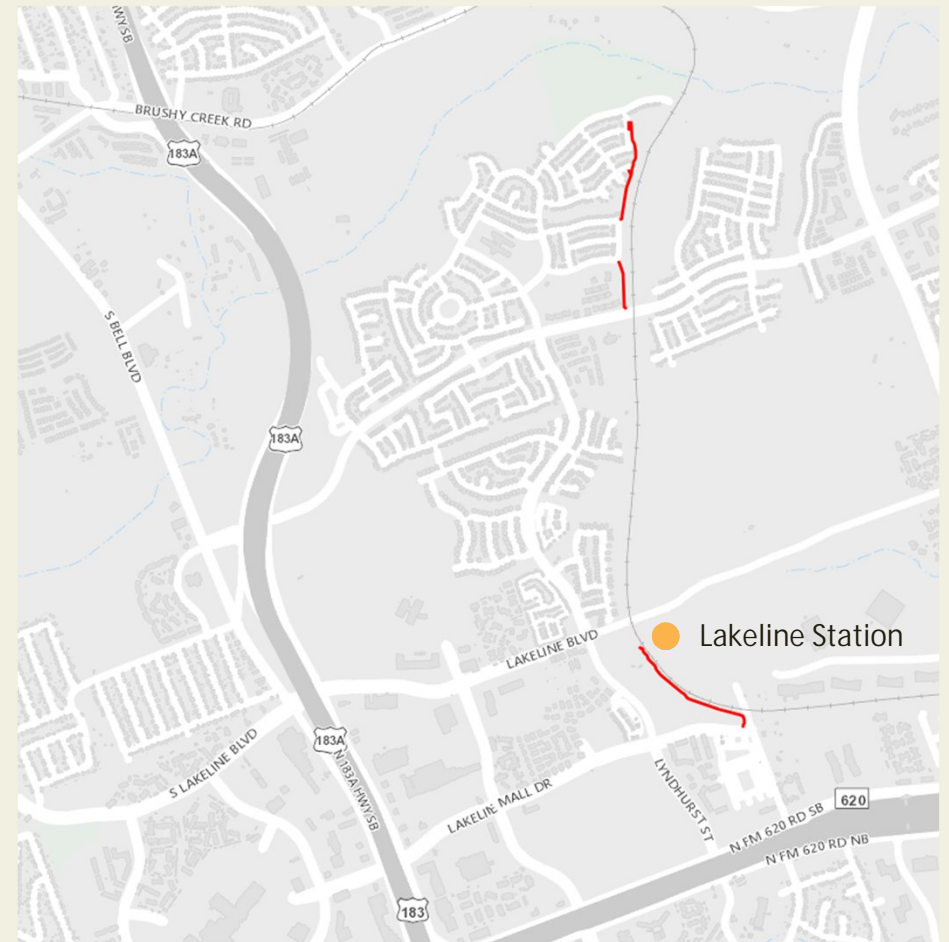




# Completed Segments



Red Line Trail at Avery Ranch



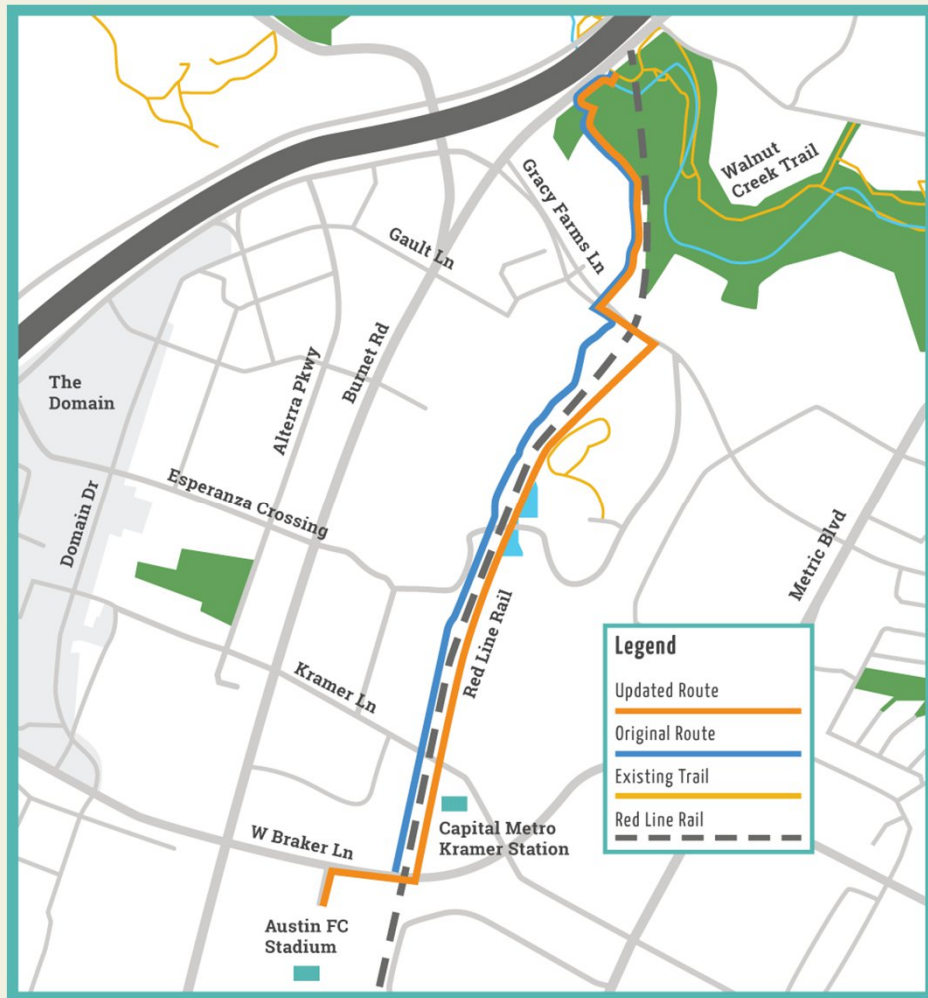
# Active Projects: Lower Boggy Creek Trail



- Austin's first separated dual track urban trail
- Construction to be complete mid-February



# Active Projects: Northern Walnut Creek Trail to Braker



- 30% Design
- Adjacent to proposed Broadmoor Station
- Connects to Austin FC Stadium

# Red Line Parkway Initiative Partnership



- Resolution 20191114-057 called for the formation of a partnership with Red Line Parkway Initiative
- Partners can leverage volunteers and private resources



**Red Line Parkway Initiative**

Other trail partners:



**The Trail Foundation**



**AUSTIN PARKS FOUNDATION**





CITY OF AUSTIN  
PUBLIC WORKS DEPARTMENT

---

# QUESTIONS and COMMENTS

---

Katie Wettick, AICP  
Urban Trails Program Manager, Public Works  
[Katie.Wettick@austintexas.gov](mailto:Katie.Wettick@austintexas.gov)  
512-974-3529

