

RESOLUTION NO. 20210304-018

WHEREAS, Travis County Water Control & Improvement District No. 10 (WCID No. 10) has requested the consent of the City of Austin to the WCID No. 10's annexation of 36 out-of-district properties identified on the map attached as **Exhibit "A"** to this resolution; and

WHEREAS, annexation into WCID No. 10 will not create an impediment to the City's own annexation plans; and

WHEREAS, these properties currently receive retail water service from Camelot Water Supply Corporation; and

WHEREAS, annexation will enable the 36 out-of-district properties to receive retail water service from WCID No. 10 as well as service upgrades like high-pressure hydrants that will enhance wildland fire control; and

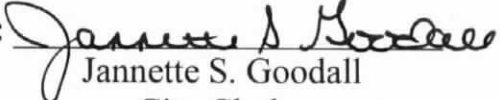
WHEREAS, each out-of-district customer will have the option to petition for annexation into the WCID No. 10 and each individual property owner must agree to annexation; **NOW, THEREFORE**,

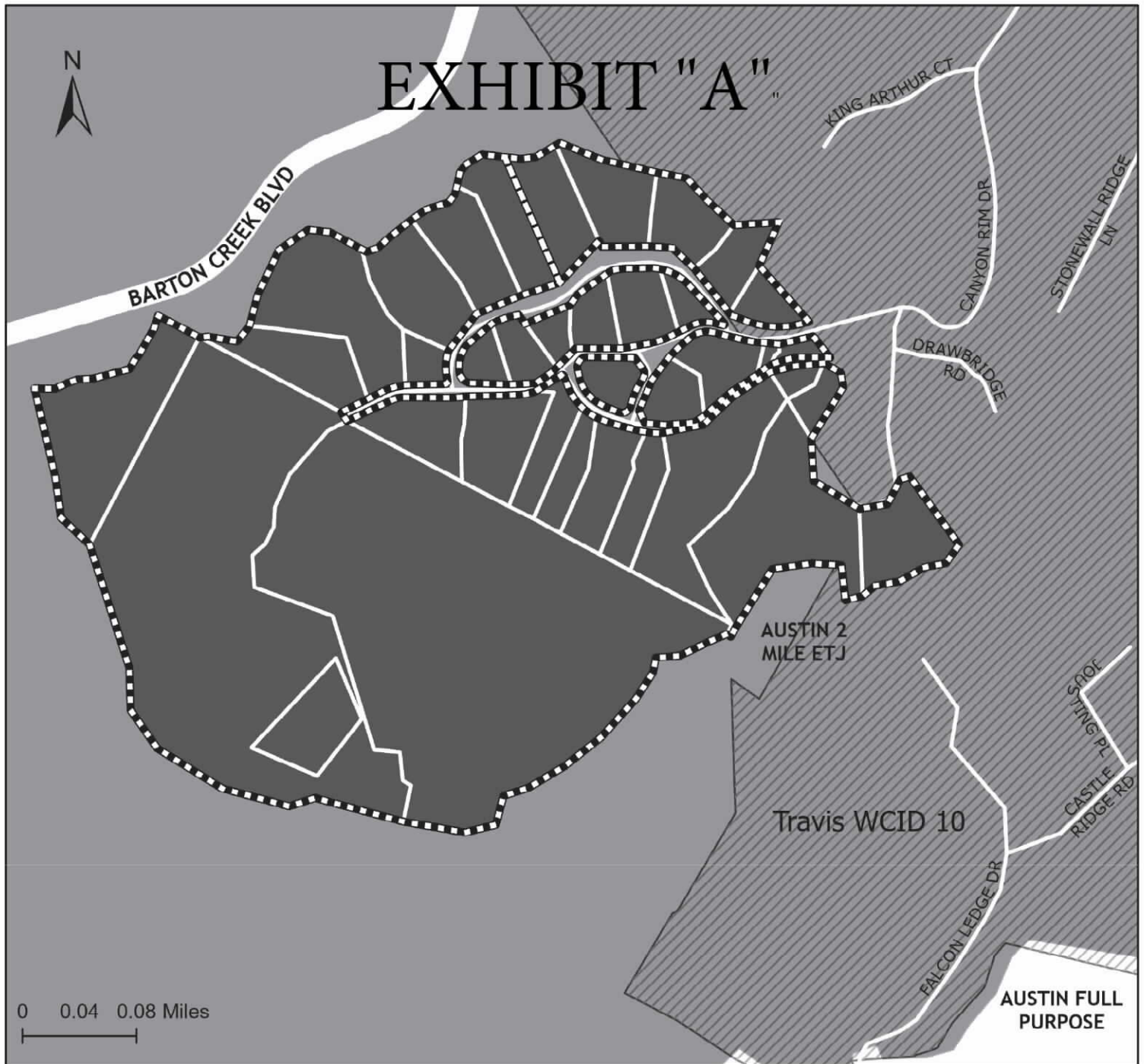
BE IT RESOLVED BY THE CITY COUNCIL OF THE CITY OF AUSTIN:

The Council consents to the annexation of 36 out-of-district water customer properties identified on the map attached as **Exhibit "A"** to this resolution into

WCID No. 10. In order for WCID No. 10 to annex each of these properties, each individual property owner must agree to annexation.

ADOPTED: March 4, 2021





ATTEST: 
Jannette S. Goodall
City Clerk



Camelot Water Parcels Annexation into Travis WCID 10 C12M-2020-0137

 ANNEXATION CASE

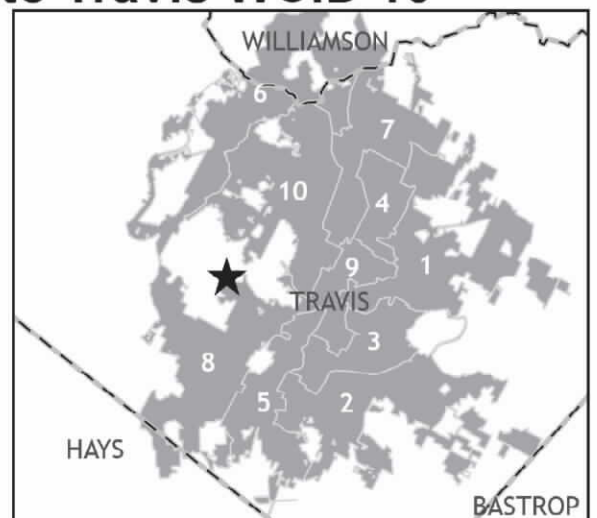
Jurisdiction-Austin

-  AUSTIN FULL PURPOSE
-  AUSTIN EXTRATERRITORIAL JURISDICTION
-  ANNEXATION & DEV AGREEMENT
-  AUSTIN LTD PURPOSE

This product has been produced by the Housing and Planning Department for the sole purpose of geographic reference. No warranty is made by the City of Austin regarding specific accuracy or completeness. This product is for informational purposes and may not have been prepared for or be suitable for legal, engineering, or surveying purposes. It does not represent an on-the-ground survey and represents only the approximate relative location of property boundaries.



City of Austin
Housing and Planning Department
January 2021



Area in relation to Council Districts