

Case Number:
C14-2021-0007

PETITION

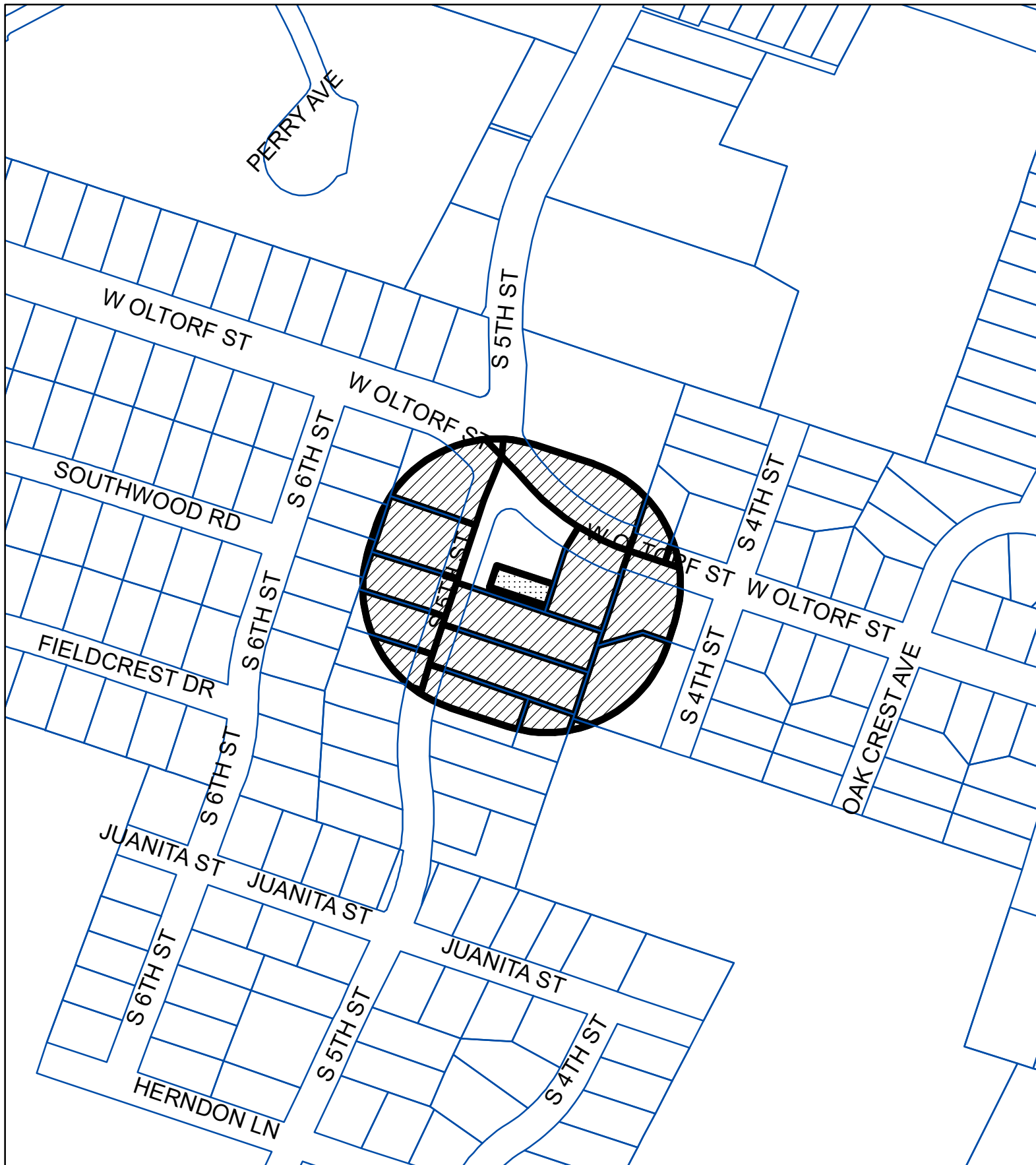
Date: 3/24/2021

Total Square Footage of Buffer: 177975.9877

Percentage of Square Footage Owned by Petitioners Within Buffer: 24.15%




Calculation: The total square footage is calculated by taking the sum of the area of all TCAD Parcels with valid signatures including one-half of the adjacent right-of-way that fall within 200 feet of the subject tract. Parcels that do not fall within the 200 foot buffer are not used for calculation. When a parcel intersects the edge of the buffer, only the portion of the parcel that falls within the buffer is used. The area of the buffer does not include the subject tract.

TCAD ID	Address	Owner	Signature	Petition Area	Percent
0402030235	900 W OLTORF ST 78704	BERKOWITZ JASON	yes	509.65	0.29%
0402030236	902 W OLTORF ST 78704	BERKOWITZ RICHARD & JASON	yes	3946.04	2.22%
0402040721	2400 S 5 ST 78704	CAMPOS GERARDO SANCHEZ & SANDR	yes	13632.08	7.66%
0402040722	2404 S 5 ST 78704	CAWTHRON JANIS S & DUANE W	no	12936.16	0.00%
0402040412	2411 S 5 ST 78704	CEBULLA THOMAS J	no	16534.37	0.00%
0402040707	2407 S 6 ST 78704	COBO GARRETT & COLBY JACOBSEN	no	254.12	0.00%
0402040728	2408 S 5 ST 78704	CULLEN ROBERT R & JANE M	no	7596.49	0.00%
0402040414	2417 S 5 ST 78704	FABIAN STEPHEN	yes	3194.87	1.80%
0402030101	903 W OLTORF ST 78704	GRIEDER DAGMAR	yes	12714.18	7.14%
0404040717	800 HERNDON LN 78704	MCCARTHY JOHN M	no	326.78	0.00%
0402030105	2402 S 4 ST 78704	NMF HOUSING IV	no	12185.87	0.00%
0402040410	905 W OLTORF ST 78704	OLTORF INVESTMENTS LLC	no	13132.35	0.00%
0402040413	2407 S 5 ST 78704	OXFORD MIDWEST LLC	no	16745.88	0.00%
0402040406	2415 S 5 ST 78704	AUBERGINE HOLDINGS LLC	yes	8661.89	4.87%
0402040708	2405 S 6 ST 78704	REICHEK STEPHEN & TERRY G & ALEXANDRA REICHEK	yes	314.06	0.18%
0402040727	2406 S 5 ST 78704	S 5TH ST LLC	no	8877.28	0.00%
0402040709	2403 S 6 ST 78704	STIELOW JULIA	no	16.53	0.00%
0402040218	2311 S 5 ST 78704	TAMBALEO OAKS LP	no	19522.52	0.00%
0402040729	2410 S 5 ST 78704	WINDEER DEBORAH LOUISE	no	3914.66	0.00%
Total				155015.78	24.15%



PETITION

Case#: C14-2021-0007

-  BUFFER
-  PROPERTY_OWNER
-  SUBJECT_TRACT

This product is for informational purposes and may not have been prepared for or be suitable for legal, engineering, or surveying purposes. It does not represent an on-the-ground survey and represents only the approximate relative location of property boundaries.

This product has been produced by the Housing and Planning Department for the sole purpose of geographic reference. No warranty is made by the City of Austin regarding specific accuracy or completeness.



1" = 200'