

ZONING CHANGE REVIEW SHEET

CASE: C14-2020-0089 Twelfth and Springdale Residences

DISTRICT: 1

ZONING FROM: GR-MU-NP

TO: GR-MU-V-NP
(as amended 02/01/2021)

ADDRESS: 1200, 1202 and 1208 Springdale Road

SITE AREA: 1.47acres (64,033.20 square feet)

PROPERTY OWNER:

JJ&B Investments, LLC
(Brent Ellinger, Janet Ellinger, Joseph Malone)

AGENT:

Alice Glasco Consulting
(Alice Glasco)

CASE MANAGER: Heather Chaffin (512-974-2122, heather.chaffin@austintexas.gov)

STAFF RECOMMENDATION:

Staff supports the Applicant's request for rezoning to GR-MU-V-NP.

For a summary of the basis of staff's recommendation, see case manager comments on page 2.

PLANNING COMMISSION ACTION / RECOMMENDATION:

April 13, 2021:

CITY COUNCIL ACTION:

May 6, 2021:

ORDINANCE NUMBER:

ISSUES:

This rezoning request is distinct from requests submitted in January and February of 2020 (C14-2020-0003 and C14-2020-0014). The prospective developers involved in those requests withdrew their applications prior to public hearing because they decided not to pursue the purchase of the property because the site did not meet their development needs.

The current rezoning request previously included two tracts, requesting a change from SF-3-NP to MF-6-NP for Tract 1 and from GR-MU-NP to GR-MU-V-NP for Tract 2. On February 1, 2021 the applicant removed Tract 1 from the rezoning request. ***Please see Exhibit C- Original Zoning Request.***

A petition has been filed in response to the proposed rezoning. The petition is currently being reviewed by staff to determine if it meets the criteria of a Valid Petition. ***Please see Exhibit D- Valid Petition Request.***

The rezoning tract is immediately adjacent to a historic cemetery that dates to the 1800s. Neighbors have expressed concerned about the possibility of graves being located outside the property lines of the cemetery and possibly located on the rezoning tract.

The rezoning tract is not located on an existing or future core transit corridor. Springdale Road is designated as an Activity Corridor in the Imagine Austin Comprehensive Plan.

CASE MANAGER COMMENTS:

The rezoning tract is located northwest of the intersection of East 12th Street and Springdale Road; the undeveloped property is zoned GR-MU-NP. Immediately south of the property is a small retail center that is also zoned GR-MU-NP and contains general restaurant-limited and personal services land uses. Immediately west of the rezoning tract is undeveloped SF-3-NP property that is under the same ownership as the rezoning tract. Approximately 90 feet southwest of the property are four single family lots developed with single family residential land use. Immediately north of the rezoning tract is Bethany Cemetery, which is zoned P-NP. Across Springdale Road to the east is Norman-Sims Elementary School, which is also zoned P-NP. ***Please see Exhibits A and B- Zoning Map and Aerial Exhibit.***

The adjacent cemetery, Bethany Cemetery, is a privately owned, historically African-American cemetery established in the 1800s. Bethany Cemetery was designated a Historic Texas Cemetery in 2003. The applicant is working with the Texas Historical Commission to verify the history and boundaries of the cemetery. The applicant has provided documentation regarding this ongoing process. If any graves are located within the boundaries of the rezoning tract the property owner will be responsible for relocating the graves. ***Please see Exhibit E- Cemetery Report.***

In addition to the cemetery, neighbors have raised concerns about drainage in the area. Cometa Street, approximately 560 feet west of the rezoning tract, is located within FEMA designated floodplain. Any development of multifamily or commercial uses on the rezoning tract will require an engineered site plan. ***Please see Exhibit F- Topographic Exhibit.***

Staff has received correspondence regarding the rezoning request. ***Please see Exhibit G-Correspondence.***

Staff supports the proposed rezoning to add Vertical Mixed Use Building (VMU or V) to the existing GR-MU-NP zoning. If the density bonus of the VMU overlay is utilized, the site would be required to provide that 10% of the units be affordable at 80% MFI. The site would also require that at least 75% of the building frontage along the principal street be designed for commercial uses on the ground floor level. The proposed rezoning would add market rate and affordable multifamily housing options in an area that currently has single family and townhouse condominium residences. As a VMU building the property would be required to have ground floor commercial uses; without the designation, the site would not be required to have a mix of residential and commercial or office uses.

BASIS OF RECOMMENDATION:

1. *The proposed zoning should be consistent with the goals and objectives of the City Council.*
2. *The rezoning should be consistent with the policies and principles adopted by the City Council or Planning Commission.*
3. *Zoning should promote clearly-identified community goals, such as creating employment opportunities or providing for affordable housing.*

The rezoning would allow development of the property with both market rate and affordable multifamily residential units. The Strategic Housing Blueprint, as adopted by Council, promotes additional affordable housing across the city. A VMU building would add multifamily units in an area with limited multifamily options. A mix of housing types in an area has been promoted by Commission and Council, to allow a range of individuals and families to find suitable options.

EXISTING ZONING AND LAND USES:

	ZONING	LAND USES
Site	GR-MU-NP	Undeveloped
North	P-NP	Cemetery
South	GR-MU-NP	General restaurant-limited, Personal services
East	P-NP	Public elementary school
West	SF-3-NP	Undeveloped, Single family residential

NEIGHBORHOOD PLANNING AREA: East MLK Combined

TIA/NTA: Deferred to time of site plan

WATERSHED: Tannehill Branch

SCHOOLS: Norman-Sims Elementary Martin Middle School LBJ High School

NEIGHBORHOOD ORGANIZATIONS:

Austin Independent School District
Friends of Austin Neighborhoods

Austin Neighborhoods Council
Neighbors United for Progress

East Austin Conservancy
 Friends of Northeast Austin
 Springdale-Airport Neighborhood Association
 Preservation Austin
 Neighborhood Empowerment Foundation
 Martin Luther King Neighborhood Association
 East MLK Combined Neighborhood Contact Team

Austin Lost and Found Pets
 Del Valle Community Coalition
 Seltexas
 Sierra Club
 Bike Austin
 Homeless Neighborhood Association

AREA CASE HISTORIES:

CITY FILE # / NAME	ZONING FROM & TO	PLANNING COMMISSION	CITY COUNCIL
C14-2020-0003 Springdale Residences 4120 E. 12 th Street	SF-3-NP to MF-6 WITHDRAWN		
C14-2020-0014 Twelve Springdale Residences 1200, 1202 & 1208 Springdale Road	GR-MU-NP to GR-MU-V-NP WITHDRAWN		

EXISTING STREET CHARACTERISTICS:

Name	Existing ROW	ASMP Required ROW	Pavement	ASMP Classification	Sidewalks	Bicycle Route	Capital Metro (within ¼ mile)
E. 12 th Street	~80'	78'	41'	2	Yes	Yes	Yes
Springdale Road	~79'	78'	40'	2	Yes	Yes	Yes

OTHER STAFF COMMENTS:

Comprehensive Planning

Connectivity- Two public transit stops are located less than 200 feet away from the subject property. There are public sidewalks and bike lanes located along this portion of East 12th Street. Springdale Road has an incomplete public sidewalk system but does include bike lanes and a public transit stop. Some retail options, a public elementary school and recreation center/district park are located within a half of a mile of the subject property. The mobility and connectivity options in this area are above average.

East MLK Combined Neighborhood Plan- The East MLK Plan Future Land Use Map (FLUM) classifies the subject property as Mixed Use. Mixed Use Land Use FLUM Category is defined as an area appropriate for a mix of residential and non-residential uses. The following E MLK Combined Neighborhood Plan policies and text are applicable to this case: Vision-The East MLK Neighborhood is to be a diverse community that emphasizes traditional values, pride of ownership and a strong sense of community. The Neighborhood will be well balanced with residential and commercial uses, walkable shops, restaurants, cultural opportunities, parks and green spaces. East MLK is to be a safe, quiet, pedestrian oriented neighborhood with clean, well lit, tree lined streets, maintained yards, and accessible to public transportation. (pg. 3)

East MLK Design Guidelines- Ensure compatibility and encourage adjacent land uses to complement each other. The Guidelines may indicate a neighborhood's preference for increasing or decreasing the occurrence of certain types of land uses. Examples of this are as "encouraging more owner-occupied residential units" or "encouraging more nearby small-scale retail or grocery stores." Creating easily accessible areas of mixed-use and neighborhood-oriented services can also minimize the need for residents to travel by car to get goods and services needed on a day-to-day basis. (p 19)

Goal Four - Promote the development and enhancement of the neighborhood's major corridors. (p 45)

Objective 4.1: Allow mixed use development along major corridors and intersections

Goal Five: Provide housing that helps maintain the social and economic diversity of residents. (pg. 45)

Objective 5.1: Allow a mix of residential types on larger tracts having access to major roadways.

Action Items- Action 11- Allow neighborhood commercial/mixed use at the intersection of 12th and Springdale.

Imagine Austin- This property is located adjacent to an Activity Corridor (Springdale Road) as identified by the Imagine Austin Growth Concept Map. Activity Corridors are characterized by a variety of activities and types of buildings located along the roadway, and are intended to allow people to reside, work, shop, access services, people watch, recreate, and hang out without traveling far distances. The following Imagine Austin policies are also applicable to this case:

- ☐ LUT P3. Promote development in compact centers, communities, or along corridors that are connected by roads and transit that are designed to encourage walking and bicycling, and reduce health care, housing and transportation costs.

- ☐ LUT P5. Create healthy and family-friendly communities through development that includes a mix of land uses and housing types and affords realistic opportunities for transit, bicycle, and pedestrian travel and provides both community gathering spaces, parks and safe outdoor play areas for children.

- ☐ HN P1. Distribute a variety of housing types throughout the City to expand the choices able to meet the financial and lifestyle needs of Austin's diverse population.

- ☐ HN P10. Create complete neighborhoods across Austin that have a mix of housing types and land uses, affordable housing and transportation options, and access to schools, retail, employment, community services, and parks and recreation options.

Based on this project being located along an Activity Corridor, which supports multifamily and mixed use; mobility and connectivity strengths in the area, the project appears to be support the Imagine Austin Comprehensive Plan.

Environmental

1. The site is not located over the Edwards Aquifer Recharge Zone. The site is located in the Tannehill Branch Watershed of the Colorado River Basin, which is classified as an Urban Watershed by Chapter 25-8 of the City's Land Development Code.

2. Zoning district impervious cover limits apply in the Urban Watershed classification.

3. According to floodplain maps there is a floodplain within the project location. Based upon the location of the floodplain, offsite drainage should be calculated to determine whether a Critical Water Quality Zone exists within the project location. Development is limited within

the Critical Water Quality Zone.

4. Standard landscaping and tree protection will be required in accordance with LDC 25-2 and 25-8 for all development and/or redevelopment.

5. At this time, site specific information is unavailable regarding vegetation, areas of steep slope, or other environmental features such as bluffs, springs, canyon rimrock, caves, sinkholes, and wetlands.

6. This site is required to provide on-site water quality controls (or payment in lieu of) for all development and/or redevelopment when 8,000 s.f. cumulative is exceeded, and on site control for the two-year storm.

Site Plan

SP 1. Any new development is subject to Subchapter E. Design Standards and Mixed Use. Additional comments will be made when the site plan is submitted.

SP 2. The site is subject to compatibility standards. Along the north and west property lines, the following standards apply:

a. No structure may be built within 25 feet of the property line.

b. No structure in excess of two stories or 30 feet in height may be constructed within 50 feet of the property line.

c. No structure in excess of three stories or 40 feet in height may be constructed within 100 feet of the property line.

d. No parking or driveways are allowed within 25 feet of the property line.

e. A landscape area at least 25 feet wide is required along the property line. In addition, a fence, berm, or dense vegetation must be provided to screen adjoining properties from views of parking, mechanical equipment, storage, and refuse collection.

SP 3. Additional design regulations will be enforced at the time a site plan is submitted.

SP 4. This property is within the Controlled Compatible Land Use Area defined by Chapter 241 of the Local Government Code. Development on this property is limited by Chapter 25-13 of the Austin City Code. Airport hazards as defined in Federal Aviation Regulations Part 77, as adopted by the City in Sections 25-13-23, are prohibited. For more information, contact the Airport planning office at (512) 530-6652.

Parkland

PR1: Parkland dedication will be required for the new residential units proposed by this development, multifamily with GR-MU-V-NP zoning, at the time of subdivision or site plan, per City Code § 25-1-601. Whether the requirement shall be met with fees in-lieu or dedicated land will be determined using the criteria in City Code Title 25, Article 14, as amended. Should fees in-lieu be required, those fees shall be used toward park investments in the form of land acquisition and/or park amenities within the surrounding area, per the Parkland Dedication Operating Procedures § 14.3.11 and City Code § 25-1-607 (B)(1) & (2). If the applicant wishes to discuss parkland dedication requirements in advance of site plan or subdivision applications, please contact this reviewer:

thomas.rowlinson@austintexas.gov . At the applicant's request, PARD can provide an early determination of whether fees in-lieu of land will be allowed.

Transportation

The Austin Strategic Mobility Plan (ASMP), adopted 04/11/2019, identifies existing sufficient existing right-of-way E. 12th Street and Springdale Road. The traffic impact analysis should be deferred to the time of site plan application when land uses and intensities will be known.

Name	Existing ROW	ASMP Required ROW	Pavement	ASMP Classification	Sidewalks	Bicycle Route	Capital Metro (within ¼ mile)
E. 12 th Street	~80'	78'	41'	2	Yes	Yes	Yes
Springdale Road	~79'	78'	40'	2	Yes	Yes	Yes

Austin Water Utility

AW1. The landowner intends to serve the site with City of Austin water and wastewater utilities. The landowner, at own expense, will be responsible for providing any water and wastewater utility improvements, offsite main extensions, utility relocations and or abandonments required by the land use. The water and wastewater utility plan must be reviewed and approved by Austin Water for compliance with City criteria and suitability for operation and maintenance. Depending on the development plans submitted, water and or wastewater service extension requests may be required. Previous Service Extension Requests 4294 (W) and 4295(WW) may need to be revised based on development plans submitted. All water and wastewater construction must be inspected by the City of Austin. The landowner must pay the City inspection fee with the utility construction. The landowner must pay the tap and impact fee once the landowner makes an application for a City of Austin water and wastewater utility tap permit.

INDEX OF EXHIBITS TO FOLLOW

- A: Zoning Map
- B. Aerial Map
- C. Original Zoning Request
- D. Valid Petition Request
- E. Cemetery Report
- F. Topographic Exhibit
- G. Correspondence

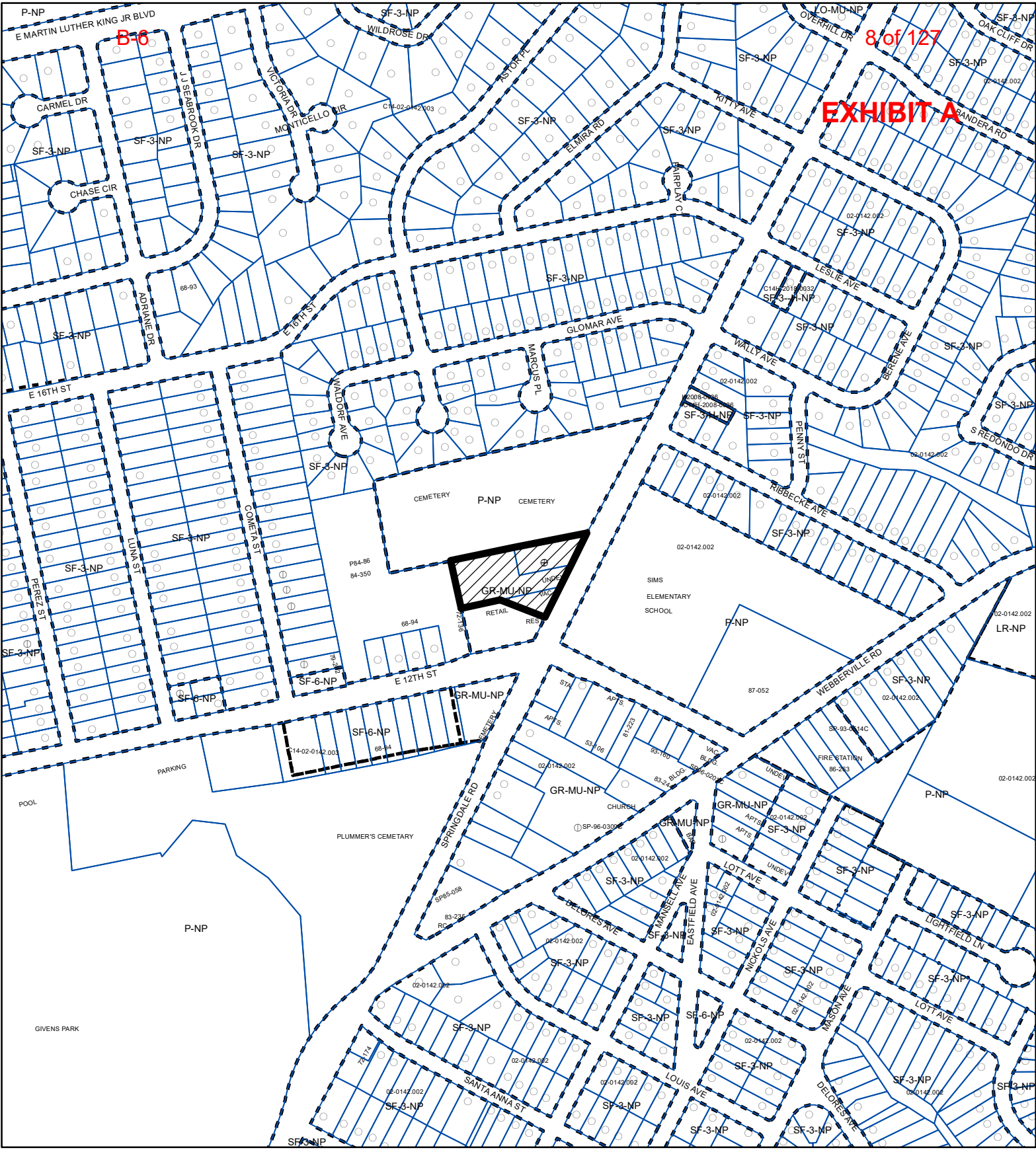



EXHIBIT A


B-6


ZONING

ZONING CASE#: C14-2020-0089

N

 SUBJECT TRACT

 PENDING CASE

 ZONING BOUNDARY

1" = 400'

This product is for informational purposes and may not have been prepared for or be suitable for legal, engineering, or surveying purposes. It does not represent an on-the-ground survey and represents only the approximate relative location of property boundaries.

This product has been produced by the Housing and Planning Department for the sole purpose of geographic reference. No warranty is made by the City of Austin regarding specific accuracy or



Created: 2/2/2021



B-6 Property Profile

9th EXHIBIT B
Legend

- Street Labels
- Lot Line
- Zoning Review Cases- IN REV



0.1 0 0.04 0.1 Miles

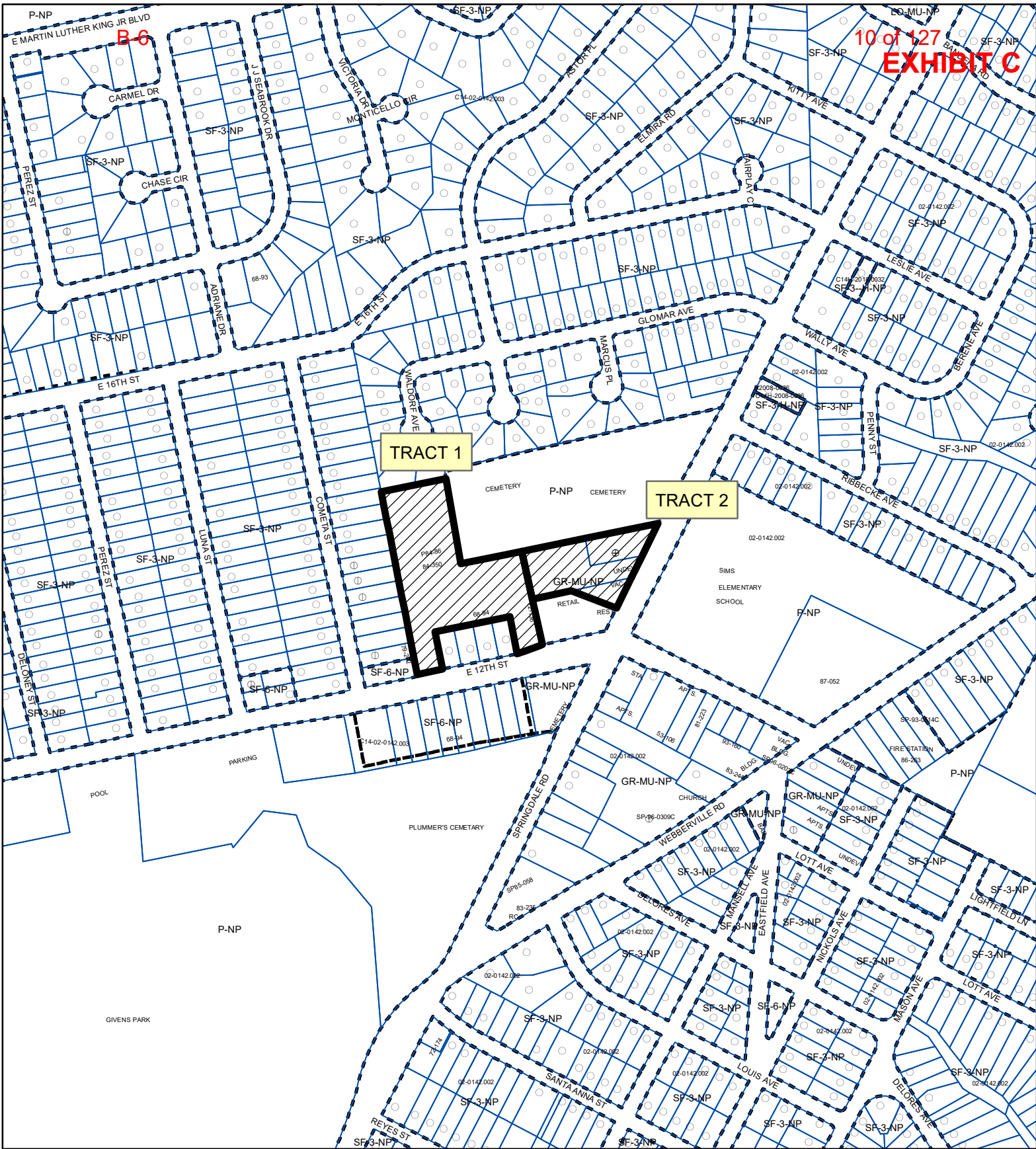
NAD_1983_StatePlane_Texas_Central_FIPS_4203_Feet




Date Printed:

This product is for informational purposes and may not have been prepared for or be suitable for legal, engineering, or surveying purposes. It does not represent an on-the-ground survey. This product has been produced by the City of Austin for the sole purpose of geographic reference. No warranty is made by the City of Austin regarding specific accuracy or completeness.

Notes

Twelfth and Springdale Residences
C14-2020-0089



-  SUBJECT TRACT
-  PENDING CASE
-  ZONING BOUNDARY

ZONING

ZONING CASE#: C14-2020-0089

As filed- see Exhibit A for
current configuration

This product is for informational purposes and may not have been prepared for or be suitable for legal, engineering, or surveying purposes. It does not represent an on-the-ground survey and represents only the approximate relative location of property boundaries.

This product has been produced by CTM for the sole purpose of geographic reference. No warranty is made by the City of Austin regarding specific accuracy or completeness.



Created: 8/11/2020

1" = 400'

Case Number:
C14-2020-0089

PETITION

EXHIBIT D

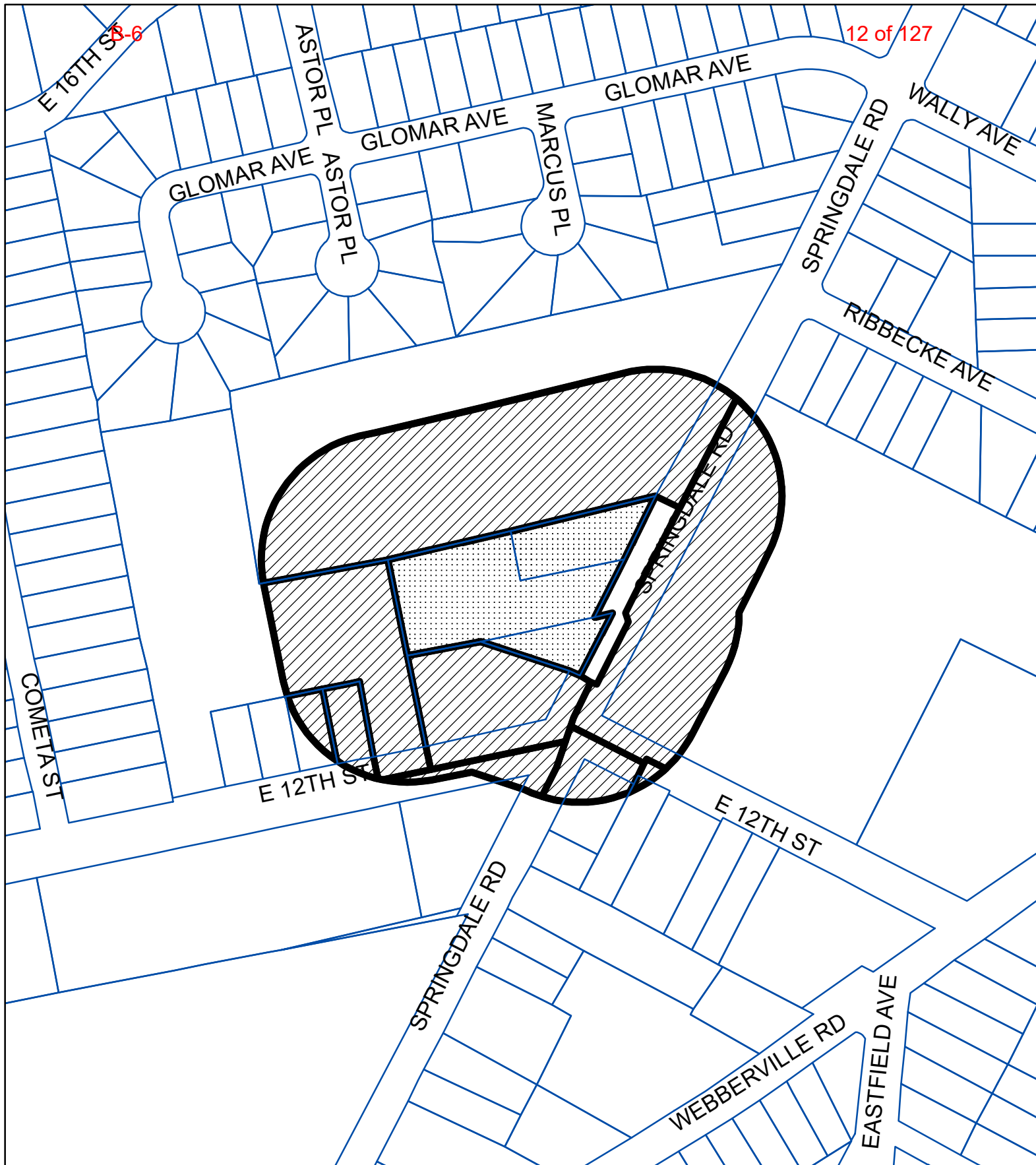
Date: 4/9/2021

Total Square Footage of Buffer: 362747.0515

Percentage of Square Footage Owned by Petitioners Within Buffer: 2.25%

Calculation: The total square footage is calculated by taking the sum of the area of all TCAD Parcels with valid signatures including one-half of the adjacent right-of-way that fall within 200 feet of the subject tract. Parcels that do not fall within the 200 foot buffer are not used for calculation. When a parcel intersects the edge of the buffer, only the portion of the parcel that falls within the buffer is used. The area of the buffer does not include the subject tract.

TCAD ID	Address	Owner	Signature	Petition Area	Percent
0211200520	1203 SPRINGDALE RD 78721	AUSTIN PUBLIC SCHOOLS	no	87295.08	0.00%
0210180514	1308 SPRINGDALE RD 78721	BETHANY CEMETERY	no	139995.41	0.00%
0209190102	4605 E 12 ST 78721	BUENO PABLO	no	1136.03	0.00%
0210180414	4127 E 12 ST 78721	CCG DEVELOPMENT LLC	no	8758.58	0.00%
0210180533	4116 E 12 ST 78721	HEMMASI DAVID	no	4146.26	0.00%
0210180549	4120 E 12 ST 78721	JJ & B INVESTMENTS LLC	no	49497.92	0.00%
0209190127	1189 SPRINGDALE RD 78721	NEWBY DARRIN ANTONY	no	11757.74	0.00%
0210180532	4118 E 12 ST 78721	RYAN CORY J & GILBERT T HUDSON	yes	8158.97	2.25%
0210180526	4122 E 12 ST 78721	TEXAS PROPERTY WORKS LP	no	40336.14	0.00%
0210180701	4103, 4105, 4107, 4109, 4111, 4113, 4115, 4117, 4119, 4121 E 12 ST 78721		no	69.18	0.00%
Total				351151.31	2.25%



N



BUFFER

PROPERTY_OWNER

SUBJECT_TRACT

PETITION

Case#: C14-2020-0089

This product is for informational purposes and may not have been prepared for or be suitable for legal, engineering, or surveying purposes. It does not represent an on-the-ground survey and represents only the approximate relative location of property boundaries.

This product has been produced by the Housing and Planning Department for the sole purpose of geographic reference. No warranty is made by the City of Austin regarding specific accuracy or completeness.



1" = 200'

PETITION

Date: 3/1/2021

File Number: C14-2020-0089

Address of Rezoning Request: 1200 Springdale, 1202
 Springdale, 1208 Springdale
 Tract 2 (1.47 ac)

To: Austin City Council

We, the undersigned owners of property affected by the requested zoning change described in the referenced file, do hereby protest against any change of the Land Development Code which would zone the property to any classification other than GR-MU-NP.

SignaturePrinted NameAddress including Unit No.

Maudie B. Washington	Maudie B. Washington	4112 E. 12th
Sue Spears	Sue Spears	7318 Colony Park Austin TX 78724
Cory Ryan	Cory Ryan	4118 E. 12th
Gilbert Hudson	Gilbert Hudson	4118 E. 12th
Sue Spears	SUE SPEARS	1308 Springdale Rd 78721
Melinda Barsales	Melinda Barsales	4114 E. 12th St 78721
Stefan Wicks	Stefan Wicks	4114 E 12th St 78721

To the City: Please contact me immediately with questions or if any signature is disallowed.

Date: 4/8/2021

Contact Name: Melonie Dixon

Email: mdixonmlk@gmail.com

Phone Number: 512 964 7853

or
err

PETITION

Date:

File Number: C14-2020-0089




Address of Rezoning Request: 4120 East 12th St.

Tract 2 (1.47 ac)

To: Austin City Council

We, the undersigned owners of property affected by the requested zoning change described in the referenced file, do hereby protest against any change of the Land Development Code which would zone the property to any classification other than GR-MU-NP.

SignaturePrinted NameAddress including Unit No.

	Brenda S. Bawn	1603 Astor Pl, 78721
	Daniel Morice	1608 Astor Pl, 78721
	TARA CHIVUKULA	1612 ASTOR PL 78721

To the City: Please contact me immediately with questions or if any signature is disallowed.

Date: _____

Contact Name: Melanie H. Deffen
 Email: md 12/19/20
mdonmlk@gmail.
com
Phone Number (512) 964.7853

PETITION

Date:

File Number: C14-2020-0089

Address of Rezoning Request: 4120 East 12th St.

Tract 2 (1.47 ac)

To: Austin City Council

We, the undersigned owners of property affected by the requested zoning change described in the referenced file, do hereby protest against any change of the Land Development Code which would zone the property to any classification other than GR-MU-NP.

SignaturePrinted NameAddress including Unit No.

Thera Williams
COUNTRY BOYZ

THERA WILLIAMS

4140 E 12th

Nicole Sandoz
Nico Sandoz
Sunset Bluffs

Nicole Sandoz
Alexander Wehrich
Sunset Bluffs

4120 E 12th
1604 Astor Pl

Franklin A. Delco, Jr.

FRANKLIN A. DELCO, JR.

1805 ASTOR PL.

William R. Delco WILLIAM R. DELCO 1805 ASTOR PL.

To the City: Please contact me immediately with questions or if any signature is disallowed.

Date: _____

Contact Name: Melina House-DeatonEmail mdeltonMLK@gmailPhone Number 512 964.7853

COPY PETITION

Date:

File Number: C14-2020-0089

Address of Rezoning Request: 4120 East 12th St.

Tract 1 (3.4376 ac)

To: Austin City Council

We, the undersigned owners of property affected by the requested zoning change described in the referenced file, do hereby protest against any change of the Land Development Code which would zone the property to any classification other than SF-3. We believe the existing zoning is compatible with the surrounding neighborhood and respects the critical environmental features of the tract.

SignaturePrinted NameAddress including Unit No.

Vera Williams
COUNTRY POINTE

THERA WILLIAM

4140 E 12th

Ville Seyoum
Hagerly

NICOLE SONNETA

4122 E 12th

Alexander Wehrich
Sonnet Blanton

ALEXANDER WEHRICH
SONNET BLANTON

1604 ASTOR PL

Tara Chivukula

TARA CHIVUKULA

1612 ASTOR PL

Taylor Ann Kuwark

TAYLOR ANN KUWARK

1611 ASTOR PL

Exaltion A. Delco, Jr.

EXALTION A. DELCO, JR.

1805 ASTOR PL.

Wilhelmina R. Delco

WILHELMINA R. DELCO

1805 ASTOR PLACE

Sarah Kettles

SARAH KETTLES

4801 RIBBECKE AVE.

Brett Bowlin

BRETT BOWLIN

4801 RIBBECKE AVE.

To the City: Please contact me immediately with questions or if any signature is disallowed.

Date: _____

Contact Name: Melanie House DixonEmail mdixonmlk@gmail
comPhone Number 512 964-7853

PETITION


Date:

File Number: C14-2020-0089

Address of Rezoning Request: 1200 Springdale, 1202
Springdale, 1208 Springdale
Tract 2 (1.47 ac)

To: Austin City Council

We, the undersigned owners of property affected by the requested zoning change described in the referenced file, do hereby protest against any change of the Land Development Code which would zone the property to any classification other than GR-MU-NP.

SignaturePrinted NameAddress including Unit No.

Joann Assawamatayanont

1702 Overhill Dr.
Austin, TX 78721

To the City: Please contact me immediately with questions or if any signature is disallowed.

Date: _____

Contact Name: _____

Email _____

Phone Number _____

P E T I T I O N

Date:


File Number: C14-2020-0089

Address of Rezoning Request: 1200 Springdale, 1202
Springdale, 1208 Springdale
Tract 2 (1.47 ac)

To: Austin City Council

We, the undersigned owners of property affected by the requested zoning change described in the referenced file, do hereby protest against any change of the Land Development Code which would zone the property to any classification other than GR-MU-NP.

SignaturePrinted NameAddress including Unit No.

 Amitiss Mahvash 1142 Berger St. 78721

To the City: Please contact me immediately with questions or if any signature is disallowed.

Date: Dec. 30, 2020Contact Name: Amitiss MahvashEmail: amitissmahvash@gmail.comPhone Number: 713.703.9012

P E T I T I O N

Date:

File Number: C14-2020-0089

Address of Rezoning Request: 1200 Springdale, 1202
Springdale, 1208 Springdale
Tract 2 (1.47 ac)

To: Austin City Council

We, the undersigned owners of property affected by the requested zoning change described in the referenced file, do hereby protest against any change of the Land Development Code which would zone the property to any classification other than GR-MU-NP.

SignaturePrinted NameAddress including Unit No.

HAZEY W FAIRLESS

4604 KITTY AVE 78721

To the City: Please contact me immediately with questions or if any signature is disallowed.

Date: _____

Contact Name: _____

Email _____

Phone Number _____

PETITION

Date:









File Number: C14-2020-0089

Address of Rezoning Request: 1200 Springdale, 1202
Springdale, 1208 Springdale
Tract 2 (1.47 ac)

To: Austin City Council

We, the undersigned owners of property affected by the requested zoning change described in the referenced file, do hereby protest against any change of the Land Development Code which would zone the property to any classification other than GR-MU-NP.

SignaturePrinted NameAddress including Unit No.

	Alexa Villalobos	1411 Greenwood Ave
	Virginia M. Sanchez	1309 E.M. Franklin
	William Bell Slack	1307 E.M. Franklin
	Eric John Ormann	4912 Udesma Rd
	Lillian Limuel	1306 EM Franklin ave
	Kay Dela Rosa	1703 Adriane F 78721
	Matheson Muir	1618 JJ Seabrook 78721
	Miriam Rodgers (McDure)	1700 JJ Seabrook 78721

To the City: Please contact me immediately with questions or if any signature is disallowed.

Date: _____

Contact Name: _____

Email _____

Phone Number _____

PETITION

Date:

File Number: C14-2020-0089

Address of Rezoning Request: 1200 Springdale, 1202
Springdale, 1208 Springdale
Tract 2 (1.47 ac)

To: Austin City Council

We, the undersigned owners of property affected by the requested zoning change described in the referenced file, do hereby protest against any change of the Land Development Code which would zone the property to any classification other than GR-MU-NP.

SignaturePrinted NameAddress including Unit No.

ERICA NX

4602 Kitty Ave 78721

Lisa Martin

1701 Springdale Rd
78721

Jacque Sutton

4605 Kitty Avenue

Cruz Small

1501 E. Springdale

Herman Small

Herman Small

4603 Kitty Ave 78721

Alma Flores

Alma Flores

4603 Kitty Ave 78721

To the City: Please contact me immediately with questions or if any signature is disallowed.

Date: _____

Contact Name: _____

Email _____

Phone Number _____

PETITION

Date:

File Number: C14-2020-0089

Address of Rezoning Request: 4120 East 12th St.

Tract 2 (1.47 ac)

To: Austin City Council

We, the undersigned owners of property affected by the requested zoning change described in the referenced file, do hereby protest against any change of the Land Development Code which would zone the property to any classification other than GR-MU-NP.

SignaturePrinted NameAddress including Unit No.

<u>Nicole Sample</u>	<u>NICOLE Sample</u>	<u>4122 E 12th</u>
<u>Kara Williams</u>	<u>THEBA WILLIAMS</u>	<u>4140 E 12th</u>
<u>Dolores Ramon</u>	<u>Dolores Ramon</u>	<u>1300 Astor Pl.</u>
<u>L. Wyatt</u>	<u>TOMMIE L. WYATT</u>	<u>4132 E. 12TH ST. (VILLAGER)</u>

To the City: Please contact me immediately with questions or if any signature is disallowed.

Date: _____

Contact Name: _____

Email _____

Phone Number _____

PETITION

Date:



File Number: C14-2020-0089

Address of Rezoning Request: 1200 Springdale, 1202
Springdale, 1208 Springdale
Tract 2 (1.47 ac)

To: Austin City Council

We, the undersigned owners of property affected by the requested zoning change described in the referenced file, do hereby protest against any change of the Land Development Code which would zone the property to any classification other than GR-MU-NP.

SignaturePrinted NameAddress including Unit No.

	Olivia Warner	1405 E M Franklin
	Gurner Peterson	1608 Greenwood

To the City: Please contact me immediately with questions or if any signature is disallowed.

Date: _____

Contact Name: _____

Email _____

Phone Number _____

PETITION

Date:

File Number: C14-2020-0089



Address of Rezoning Request: 1200 Springdale, 1202 Springdale, and 1208 Springdale
Tract 2 (1.47 ac)

To: Austin City Council

We, the undersigned owners of property affected by the requested zoning change described in the referenced file, do hereby protest against any change of the Land Development Code which would zone the property to any classification other than GR-MU-NP.

For condominium projects, the signatures below represent either all of the owners of the units and common areas in the condominium project and/or the appropriate officer authorized to act on behalf of the members of the governing body of the condominium project who duly authorized this action.

Signature Printed Name Address including Unit No.

 Bethany E Druschel 1313 Cometa St #A, A TX 78721
 Matthew A Grath 1313 Cometa St #A, Austin, TX

To the City: Please contact me immediately with questions or if any signature is disallowed.

Date: _____ Contact Name: _____

Email _____ Phone Number _____

P E T I T I O N

Date:

File Number: C14-2020-0089



Address of Rezoning Request: 1200 Springdale, 1202 Springdale, and 1208 Springdale
Tract 2 (1.47 ac)

To: Austin City Council

We, the undersigned owners of property affected by the requested zoning change described in the referenced file, do hereby protest against any change of the Land Development Code which would zone the property to any classification other than GR-MU-NP.

For condominium projects, the signatures below represent either all of the owners of the units and common areas in the condominium project and/or the appropriate officer authorized to act on behalf of the members of the governing body of the condominium project who duly authorized this action.

Signature Printed Name Address including Unit No.

 Karen Gattuccio 1309 Cometa St. Bldg 2, Austin 78721
TIMOTHY FAGEN  1309 COMETA ST, UNIT 1/A AUSTIN 78721

To the City: Please contact me immediately with questions or if any signature is disallowed.

Date: _____ Contact Name: _____

Email _____ Phone Number _____

PETITION

Date:

File Number: C14-2020-0089

Address of Rezoning Request: 1200 Springdale, 1202 Springdale, 1208 Springdale
Tract 2 (1.47 ac)

To: Austin City Council

We, the undersigned owners of property affected by the requested zoning change described in the referenced file, do hereby protest against any change of the Land Development Code which would zone the property to any classification other than GR-MU-NP.


Signature Printed Name Address including Unit No.

Alexandria Anderson



1209 Cometa Street Austin, Texas 78721

JASON MYKOFF



1307 COMETA ST., 78721

To the City: Please contact me immediately with questions or if any signature is disallowed.

Date: _____ Contact Name: _____

Email _____ Phone Number _____

PETITION

Date:





File Number: C14-2020-0089

Address of Rezoning Request: 4120 East 12th St.
Tract 2 (1.47 ac)

To: Austin City Council

We, the undersigned owners of property affected by the requested zoning change described in the referenced file, do hereby protest against any change of the Land Development Code which would zone the property to any classification other than GR-MU-NP.

SignaturePrinted NameAddress including Unit No.

	JASON MYKOFF	1307 COMETA, 78721
	Yolanda Aldas	1401 Cometa - 78721
	Alexandria Anderson	1209 Cometa 78721
	Natasha P. Campbell-Cross	1305 Cometa 78721

To the City: Please contact me immediately with questions or if any signature is disallowed.

Date: 03/02/2021 Contact Name: Melanie Dixon
Email: mdixonm11ca@gmail.com Phone Number: 512-964-7853

P E T I T I O N

Date:

File Number: C14-2020-0089


Address of Rezoning Request: 1200 Springdale, 1202
Springdale, and 1208 Springdale
Tract 2 (1.47 ac)

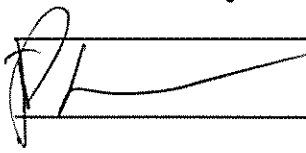
To: Austin City Council

We, the undersigned owners of property affected by the requested zoning change described in the referenced file, do hereby protest against any change of the Land Development Code which would zone the property to any classification other than GR-MU-NP.

For condominium projects, the signatures below represent either all of the owners of the units and common areas in the condominium project and/or the appropriate officer authorized to act on behalf of the members of governing body of the condominium project who duly authorize this action.

SignaturePrinted NameAddress including Unit No.

 Marcy Holman 1205
Camelia St

 Taesun Kim #1 #2
Austin, 78721

To the City: Please contact me immediately with questions or if any signature is disallowed.

Date: _____

Contact Name: _____

Email _____

Phone Number _____

PETITION

Date:

File Number: C14-2020-0089


Address of Rezoning Request: 4120 East 12th St.

Tract 2 (1.47 ac)

To: Austin City Council


We, the undersigned owners of property affected by the requested zoning change described in the referenced file, do hereby protest against any change of the Land Development Code which would zone the property to any classification other than GR-MU-NP.

For condominium projects, the signatures below represent either all of the owners of the units and common areas in the condominium project and/or the appropriate officer authorized to act on behalf of the members of governing body of the condominium project who duly authorize this action.

SignaturePrinted NameAddress including Unit No.

TIMOTHY FADEN

1309 COMETA ST UNIT 1; AUSTIN, TX 78721



Karen Gattuccio

1309 Cometa St. Unit 2 Austin TX 78721

To the City: Please contact me immediately with questions or if any signature is disallowed.

Date: _____

Contact Name: _____

Email _____

Phone Number _____

PETITION

Date:




File Number: C14-2020-0089

Address of Rezoning Request: 4120 East 12th St.
Tract 2 (1.47 ac)

To: Austin City Council

We, the undersigned owners of property affected by the requested zoning change described in the referenced file, do hereby protest against any change of the Land Development Code which would zone the property to any classification other than GR-MU-NP.

SignaturePrinted NameAddress including Unit No.

 TISHA A. JONES 1207 COMETA ST. UNIT B, AUSTIN TX 78721
 Kevin Ritchie 1207 Cometa St Unit A Austin, TX 78721
 Martha Bejarano 1207 Cometa St #A 78721

To the City: Please contact me immediately with questions or if any signature is disallowed.

Date: _____

Contact Name: _____

Email _____

Phone Number _____

P E T I T I O N

Date:

File Number: C14-2020-0089





Address of Rezoning Request: 4120 East 12th St.
Tract 2 (1.47 ac)

To: Austin City Council

We, the undersigned owners of property affected by the requested zoning change described in the referenced file, do hereby protest against any change of the Land Development Code which would zone the property to any classification other than GR-MU-NP.

For condominium projects, the signatures below represent either all of the owners of the units and common areas in the condominium project and/or the appropriate officer authorized to act on behalf of the members of governing body of the condominium project who duly authorize this action.

SignaturePrinted NameAddress including Unit No.

	Luke Fernandez	#B 1313 Comet St. B
	SKYLAR TALLEY	1313 COMETA ST B
	Matthew Graft	1313 Comet St. A
	Bethany Edraskel	1313 Cometa St., A

To the City: Please contact me immediately with questions or if any signature is disallowed.

Date: _____

Contact Name: _____

Email _____

Phone Number _____

PETITION

Date:

File Number: C14-2020-0089



Address of Rezoning Request: 4120 East 12th St.

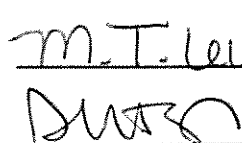

Tract 2 (1.47 ac)




To: Austin City Council

We, the undersigned owners of property affected by the requested zoning change described in the referenced file, do hereby protest against any change of the Land Development Code which would zone the property to any classification other than GR-MU-NP.

SignaturePrinted NameAddress including Unit No.

	My-Huong Elsa Bui	1404 Waldorf
	STEVEN DRESS	1454 WALDORF

	Margaret T. Levering	1402 Waldorf Ave.
	Amalia Litsa	1400 Waldorf Ave

	Stefanie Capparelli	1407 Waldorf Ave.
	Mary Kate Brown	1405 Waldorf Ave
	Gabriel Brown	1405 Waldorf Ave

To the City: Please contact me immediately with questions or if any signature is disallowed.

Date: _____

Contact Name: _____

Email _____

Phone Number _____

PETITION

Date:


File Number: C14-2020-0089

Address of Rezoning Request: 1200 Springdale, 1202
Springdale, and 1208 Springdale
Tract 2 (1.47 ac)

To: Austin City Council


We, the undersigned owners of property affected by the requested zoning change described in the referenced file, do hereby protest against any change of the Land Development Code which would zone the property to any classification other than GR-MU-NP.

For condominium projects, the signatures below represent either all of the owners of the units and common areas in the condominium project and/or the appropriate officer authorized to act on behalf of the members of governing body of the condominium project who duly authorize this action.

SignaturePrinted NameAddress including Unit No.



Mary Catherine Cassidy

1213 Cometa St #A
Austin TX 78721



Theresa Cassidy

1213 Cometa St A, Austin, TX
78721



Julie Prinner

1213 Cometa St Unit B, Austin TX
78721

To the City: Please contact me immediately with questions or if any signature is disallowed.

Date: _____

Contact Name: _____

Email _____

Phone Number _____

P E T I T I O N

Date:

File Number: C14-2020-0089



Address of Rezoning Request: 1200 Springdale, 1202
Springdale, and 1208 Springdale
Tract 2 (1.47 ac)

To: Austin City Council

We, the undersigned owners of property affected by the requested zoning change described in the referenced file, do hereby protest against any change of the Land Development Code which would zone the property to any classification other than GR-MU-NP.

For condominium projects, the signatures below represent either all of the owners of the units and common areas in the condominium project and/or the appropriate officer authorized to act on behalf of the members of governing body of the condominium project who duly authorize this action.

SignaturePrinted NameAddress including Unit No.

	JESSLYN JAMISON	1211 COMETA ST UNIT B
	AMY REES RUSSELL	1241 Cometa St Unit A

To the City: Please contact me immediately with questions or if any signature is disallowed.

Date: _____

Contact Name: _____

Email _____

Phone Number _____

PETITION

Date:

File Number: C14-2020-0089



Address of Rezoning Request: 1200 Springdale, 1202
Springdale, and 1208 Springdale
Tract 2 (1.47 ac)

To: Austin City Council

We, the undersigned owners of property affected by the requested zoning change described in the referenced file, do hereby protest against any change of the Land Development Code which would zone the property to any classification other than GR-MU-NP.

For condominium projects, the signatures below represent either all of the owners of the units and common areas in the condominium project and/or the appropriate officer authorized to act on behalf of the members of governing body of the condominium project who duly authorize this action.

SignaturePrinted NameAddress including Unit No.

	RYAN WALKER	1301 COMETA ST UNIT B AUSTIN, TX 78721
	C. Blair Wagoner	1301 Cometa St, Unit A Austin, TX 78721

To the City: Please contact me immediately with questions or if any signature is disallowed.

Date: _____

Contact Name: _____

Email _____

Phone Number _____

Cultural Desktop Assessment – Bethany Cemetery

To: Mackenzie McCauley, Urban ATX Development LLC
From: Joey O’Keefe, aci consulting
Subject: Cultural Desktop Assessment for the Bethany Cemetery in Travis County, Texas
Date: March 25, 2021

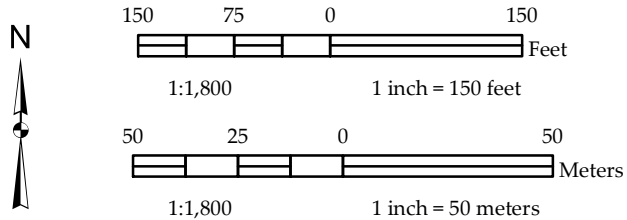
Introduction

In March of 2021, aci consulting was contracted by Urban ATX Development LLC to conduct a desktop assessment for the Bethany Cemetery located in Travis County, Texas. The investigation included a background records search of the Texas Archeological Sites Atlas (Atlas), which is an online database maintained by the Texas Historical Commission (THC), the Historic Texas Cemetery (HTC) designation documentation also maintained by the THC, and the historic background of the cemetery. The purpose of the assessment was to determine if the boundary of Bethany Cemetery extends into adjacent land parcels, as portrayed on the Atlas, or if the cemetery adheres to the current Travis County land plots as portrayed on the HTC documentation and Travis County Appraisal District parcel map (TCAD) (2020). Additionally, this assessment is meant to assist in determining the probability for burials to exist outside of the cemetery boundaries. This determination of probability will be determined through historical documentation identifying the location of burials and identifying the historically delineated boundaries of the cemetery.

To specify the proposed project and location: Urban ATX Development LLC proposes constructing multi-family homes on the parcels along the west side of Springdale Road (Rd) (TCAD Lot# 201128), and single-family homes on parcels north of East (E) 12th Street (St) (TCAD Lot# 859192). According to the current TCAD, the parcels are adjacent to the western and southern boundaries of the cemetery. However, according to the Atlas (2021), Bethany Cemetery extends into the above-mentioned adjacent parcels. This larger Atlas (2021) footprint does not match the TCAD (2020) footprint (Figure 1).



This map is intended for planning purposes only. All map data should be considered preliminary. All boundaries and designations are subject to confirmation.



- Atlas (2021) Cemetery Boundary
- HTC (2003) and TCAD (2020) Cemetery Boundary
- Travis County Parcels



Bethany Cemetery

Bethany Cemetery is located on the west side of Springdale Rd approximately 0.08 mile (0.13 kilometer) north of the intersection of E 12th Street St and Springdale Rd in Austin, Texas. The cemetery is within a heavily urbanized area containing mainly residential structures and is located across the street from Sims Elementary School. According to the HTC documentation submitted in June of 2003, the cemetery is approximately 6.25 acres in size, and contains approximately 500 burials, with the earliest burial dating to 1835 when Willie Rivers was interred at Bethany Cemetery and is one of the earliest African American burials in Austin (Figures 2 and 3) (Wolfenden 2003).

As the segregated segment for Austin's African American community within the Oakwood Cemetery, located at the intersection of E 14th St and Navasota St in Austin, Texas, reached its capacity, and because Oakwood Cemetery did not intend to create more space for the deceased members of said community, a need for additional burial plots for members of the African American community became critical. In July of 1893, the land for Bethany Cemetery was purchased from Charles M. Jones by John M. Holland, Williams M. Tears, Henderson Rollins, and Allen Bradley for the sole purpose of providing burial plots for members of Austin's African American community. After purchasing the land, the five men began the Bethany Cemetery Company. They later formed a burial association that focused on providing burial aid to members of the company (Wolfenden 2003).

Historically, maintenance for Bethany Cemetery was provided by family members of the deceased buried within the cemetery. A dedicated caretaker was hired by the Bethany Cemetery Company to assist maintaining the cemetery between 1914 and 1930. As time passed, however, cemetery maintenance became irregular as family members themselves began to pass away. Additionally, the city of Austin opened Evergreen Cemetery which offered continual maintenance and groundskeeping. The newer cemetery offering constant care was tempting to individuals whose relatives were

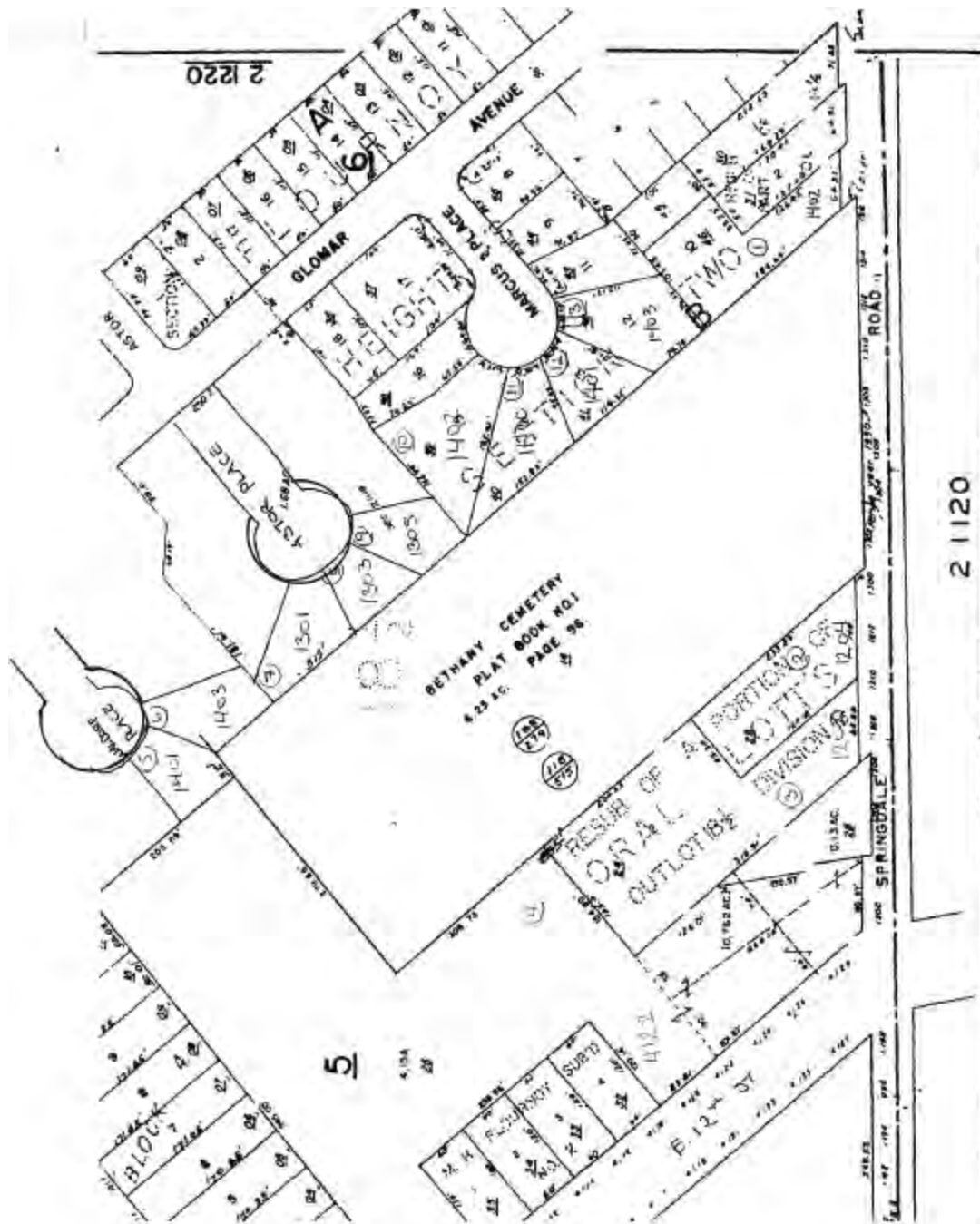
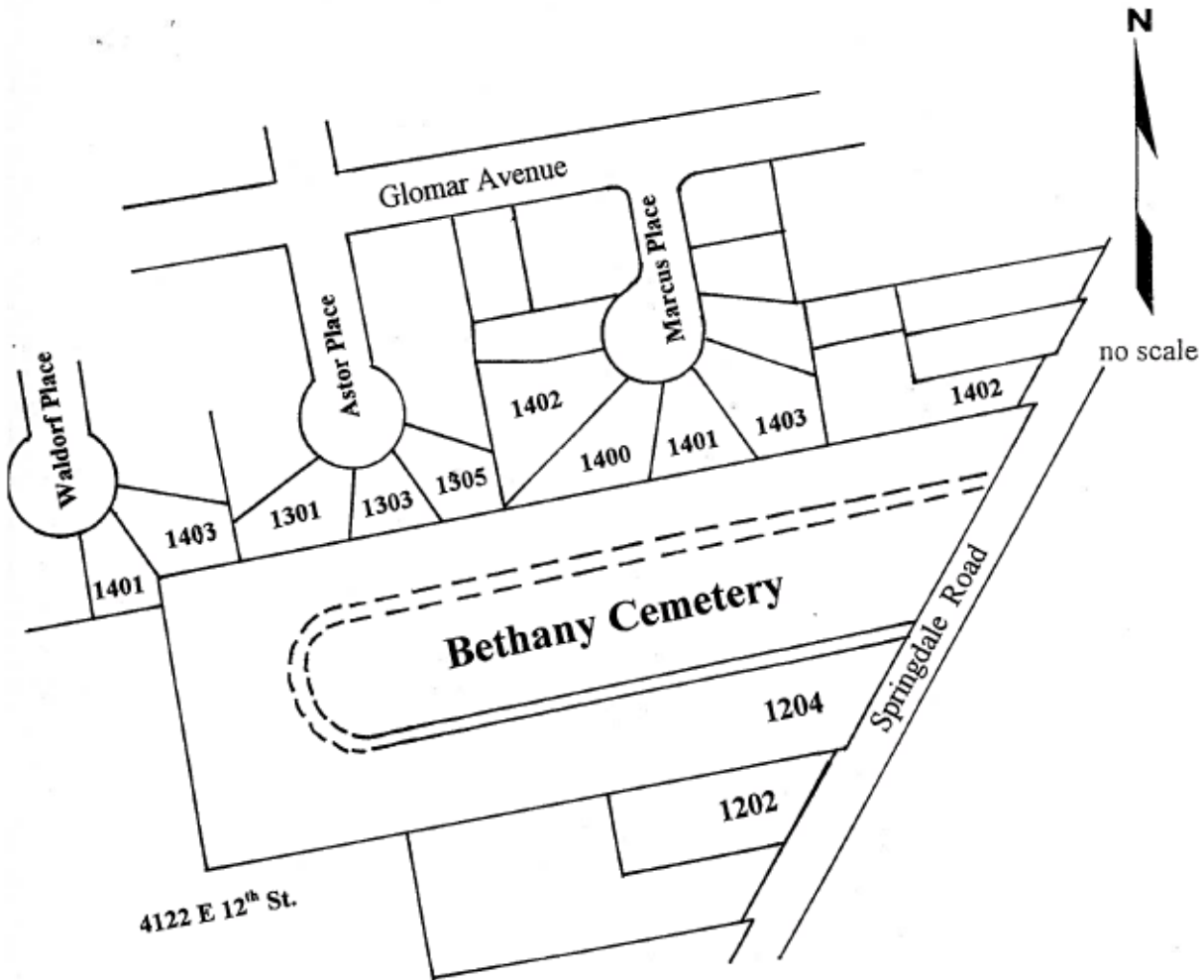


Figure 2. Bethany Cemetery with Surrounding Land Parcels. Travis County Courthouse Records, Plat Vol. 1, 96 (Wolfenden 2003)



Map adopted from data provided by the applicant, Travis County Appraisal District and Claude F. Bush Jr., R.P.L.S., # 202, January 20, 1969, Austin, Texas.
See Deed Records of Travis County, Vol. 108, Pg. 279; Vol. 113, Pg. 235; Vol. 117, Pg. 139; Vol. 118, Pg. 515; Vol. 6558, Pg. 628; Plot Records, Vol. 1, Page 96; No. 244,500
Dist. Ct. Records, Travis County, Texas.

6.25 acres out of Outlot no. 18 ½, Division B, City of Austin, Texas.

UTM: Zone: 14 Easting: 626268.4 Northing: 3350575.3

Latitude: 30° 16' 49.12" N Longitude: 97° 41' 13.78" W

BETHANY CEMETERY

Cemetery No. TV-C062

Travis County

Figure 3. Bethany Cemetery (TV-C062): Travis County Appraisal District (Wolfenden 2003)

buried at Bethany Cemetery. Some descendants exhumed their deceased relatives and moved them to Evergreen Cemetery, leaving an even fewer number of relatives to maintain Bethany Cemetery. The Bethany Cemetery Company disbanded in 1933 after each of the five founding members were deceased (Wolfenden 2003).

In 1931, Eva Taylor Ross took it upon herself to provide care for Bethany Cemetery. In 1971, Ms. Ross formed the Bethany Cemetery Association of Travis County. The newly founded association erected fencing along the boundary of the cemetery and a stone entryway with an arched nameplate. Through a 1976 legal battle, the Bethany Cemetery Association became the sole owner of the property, removing ownership from the defunct Bethany Cemetery Company. The records for Bethany Cemetery were housed within a separate facility at Oakwood Cemetery. These records were destroyed by a fire in the 1970s (Wolfenden 2003).

Bethany Cemetery saw a new generation of caretakers in the late 1980s as members of the Baha'i Faith and the surrounding community began taking interest in the cemetery's wellbeing. Sue Spears, one of the members of the community, donated her time to preserving the grounds of the cemetery while Baha'i Faith member Cynthia Mull donated her time by researching the cemetery's history and rebuilding the inventory records lost to the fire (Wolfenden 2003).

The Austin Community Foundation, a charity created in 1977 to assist with local community needs, philanthropic endowments, and support local causes, awarded a grant to erect new fencing for the property in the mid-1990s, and a Texas Historical Marker for Bethany Cemetery was established in 1997. In the early 2000s, Andy Bucknall attempted to renew interest in the cemetery with regular cleanup that occurred on the first Saturday of every month (Wolfenden 2003).

Available cemetery records show graves situated in long, narrow arrangements. Individual burial plots are arranged parallel to the border of the cemetery on the northern, southern, and western boundaries, and wide grassy paths, or "alleys," within the cemetery separate ten family-sized plots (Figure 4).




Figure 4. Burial Arrangements for Bethany Cemetery (Wolfenden 2003)

HTC Designation and Previous Surveys

Bethany Cemetery was designated as a HTC (No. TV-C062) in 2003 as part of a graduate project by Leslie Wolfenden with the University of Texas at Austin. As part of the designation process, Ms. Wolfenden conducted extensive research, including oral histories, that helped establish the cemetery's historical significance to the city of Austin. Wolfenden also researched and collected available deeds and land titles to help establish the most accurate boundaries for the cemetery. Letters were sent to the owners of the land parcels adjacent to the cemetery as a result of the HTC designation. These letters explained that the cemetery was recognized as a HTC due to its historical significance, however, the designation did not restrict how their land would be used (see Appendix A for complete information packet submitted for HTC designation).

In 2007, an independent researcher completed an official cultural resources survey for Bethany Cemetery, allowing the cemetery to be recognized as a Texas archeological site (41TV1703). According to the archeological site report available on the Atlas (2021), the size of the cemetery was recorded as being 6.18 acres, a 0.07-acre difference compared to the HTC documentation. The cultural resources survey included physical terrestrial observations, as well as oral histories. The survey produced similar information found in the HTC designation from 2003, with additional information for those interred which includes slaves, ministers, two African American civil war veterans, and first African American Austin city employee James Dobson (THC 2007).

Historical Documentation Comparison

Size

The 2003 HTC documentation from 2003 lists the cemetery's size as 6.25 acres which is consistent with the TCAD (2020) land parcel information; however, the 2007 cultural resources survey recorded the size of the cemetery as 0.07 acres small at 6.18 acres. Furthermore, according to the digital footprint provided by the Atlas (2021), Bethany Cemetery is approximately 6.40 acres.

Footprint

The digital footprint of Bethany Cemetery on the Atlas (2021) is elongated and shifted south from the TCAD footprint, placing it within adjacent land parcels and on top of an existing building not associated with the cemetery and crossing into Springdale Rd (see Figure 1). Based on the information provided by the HTC, 2007 cultural survey, TCAD, and the physical restrictions created by Springdale Rd and the existing structure, the Atlas (2021) digital boundary of Bethany Cemetery does not appear accurate.

Conclusion and Recommendations

Bethany Cemetery has seen constant interaction and use by members of Austin's African American community beginning as early as 1835, according to the date of the earliest burial. Maintenance efforts, both consistent and staggered, have allowed for the cemetery's boundary to become well-established and recognized with multiple fences erected. Historic grave records, burial plans, and oral histories documented and reviewed were consistent with the physical landscape. Additionally, the available grave and burial plan details the limits of the burials, placing single burials along the boundaries of the land parcel, except at Springdale Rd where larger burials are shown approaching the boundary abutting the road (see Figure 4).

Based on the consistent documentation among the HTC, 2007 cultural resources survey, official land deeds and titles, and TCAD (2020), aci consulting suggests the digital footprint on the Atlas (2021) is incorrect and should be modified to match the HTC and TCAD (see Figure 1). Additionally, based on the available information provided by historic land parcel drawings and maps, land deeds (see Figures 2 and 3; Appendix A), parcel drawings, and grave and burial layout plans, the boundary of the cemetery and the associated burials appear to have stayed within the land designated for Bethany Cemetery. Therefore, aci consulting believes there is a low probability for the presence of burials to be within the land parcels located outside and adjacent to Bethany Cemetery.

It must be noted that this assessment was conducted to determine the boundary of Bethany Cemetery and the probability for burials outside of that boundary only used information gathered through desktop research and in no way represents the findings from a terrestrial survey or other ground truthing activities. Therefore, should previously unrecorded burials, internments, or human remains, be discovered during the course of construction for the private development project, Urban ATX Development LLC will contact qualified professionals to assess the findings.

References

Atlas

2021 Texas Archeological Sites Atlas. Texas Historic Commission, Austin. Available Online at <https://atlas.thc.state.tx.us/>. Last accessed 03/23/2021.

Travis Central Appraisal District (TCAD)

2020 Legal Description and Property Information (201127): Bethany Cemetery. Available at <http://propaccess.traviscad.org/mapSearch/?cid=1>. Last accessed 03/23/2021.

Texas Historical Commission (THC)

2007 Archeological Site Form: Details for Site 41TV1703. Conducted by a private surveyor. Records on file with the Texas Historical Commission

Travis County Courthouse

nd Travis County Courthouse Records. Plat volume 1, 96.

Wolfenden, Leslie

2003 Historic Texas Cemetery Designation for Bethany Cemetery (No. TV-C062). Record on file with Texas Historical Commission, Austin, TX.

Appendix A
2003 Historic Texas Cemetery Designation for Bethany Cemetery (TV-C062)

TEXAS HISTORICAL COMMISSION

TV-0002

HISTORIC TEXAS CEMETERY DESIGNATION

List additional descriptions or information on separate pages, if necessary.

1. CEMETERY/BURIAL BETHANY CEMETERY County TRAVIS

Also known as _____

2. LOCATION/SIZE Metes and bounds, any survey references (e.g., L. Garrett Survey, Section 2, Abstract 5248):

LOT #2, SUBDIVISION OF OUTLOT #18 1/2 IN SUBDIVISION B OF GOV'T TRACTSADJOINING CITY OF AUSTIN0.25 ACRES OF DLT 18 + 1/2 DIVISION B

Street address, town, city, zip code and/or specific directions from nearest town, distance from nearest intersection or permanent landmark or state or county road:

1300 BLK. SPRINGDALE ROAD AUSTIN 78721BETWEEN E. 12TH ST. AND GLOMAR AVE.Optional: UTM: _____ Zone: 14 Northing: 3350575.3 Easting: 626268.4Optional: Latitude: 30° 16' 49.12" N Longitude: 97° 41' 13.78" W

3. THE CEMETERY MEETS THE FOLLOWING CRITERIA

☒ At least 50 years of age ☒ Historic associations

(Two basic criteria govern the approval for the Historic Texas Cemetery designation: (1) The cemetery must be at least 50 years old, and (2) deemed worthy of preservation for its historic associations. The very nature of a cemetery being a landmark of a family's or community's presence is considered to validate the criteria of historic associations.)

4. ORIGINS Texas courts hold that no particular instrument or ceremony is required to dedicate land to cemetery purposes. Its actual use as a cemetery is sufficient (Damon v. State, 52 S.W. 2d 368 Tex. 1932). If known, please provide information as to the ownership of the land out of which this cemetery was set aside and when this took place:

ORIGINALLY PART OF STEPHEN F. AUSTIN'S "LITTLE COLONY"; BETHANY CEMETERY PLAT RECORDVOL. 1 P. 96. JOHN H. HOLLAND, WILLIAM M. TEXAS, HENDERSON ROLLINS, ALLEN BRADLEY, CHARLES W. JONES7/10/18935. TRUSTEESHIP OR AUTHORITY OVER CEMETERY ☒ Public ☐ Private ☐ BothName of individual, trustee, political entity, organization or religious institution associated with cemetery or whose land surrounds cemetery BETHANY CEMETERY ASSOCIATIONAddress 5505 AMESWOOD City AUSTIN Zip 78723Phone (512) 928-1094 Fax () _____ Email _____Contact person, sexton or caretaker DONALD NESBY, SR.Address 5505 AMESWOOD City AUSTIN Zip 78723Phone (512) 928-1094 Fax () _____ Email _____

6. OWNERSHIP OF LAND ADJACENT TO CEMETERY

(Please indicate on the site map the location of each owner's property)

Owner no. 1 JOSE DIAZAddress 1402 SPRINGDALE RD City AUSTIN Zip 78721

Phone () Fax () Email address

Owner no. 2 BUTTROSS, DAVID 1204 SPRINGDALE ROADAddress PO BOX 5396 City AUSTIN Zip 78763-5396

Phone () Fax () Email address

Owner no. 3 TRAVIS CO. TRUSTEE 1202 SPRINGDALE ROADAddress PO BOX 1748 City AUSTIN Zip 78767-1748

Phone () Fax () Email address

Owner no. 4 TEXAS PROPERTY WORK LP 4122 E. 12TH ST.Address PO BOX 150759 City AUSTIN Zip 78767-1748 0759

Phone () Fax () Email address

MORE OWNERS SEE ADDENDUM**7. HISTORICAL DESIGNATIONS**Is property listed in the National Register of Historic Places? ☐ Yes ☒ No

If Yes, date of listing

Does this cemetery already have an Official Texas Historical Marker? ☒ Yes ☐ NoIf Yes, title and date of marker BETHANY CEMETERY 1997**8. PERSON COMPLETING THIS FORM**Name LESLIE WOLFENDEN Date 4/16/03Affiliation U.T. GRADUATE STUDENTAddress 916 MARYLAND DR City AUSTIN Zip 78758Phone (512) 339-9374 Fax () Email address**REQUIRED ATTACHMENTS:**

- ☒ Narrative history and local context of the cemetery (one page)
- ☒ Current black & white photos (and historical photos if available); color prints will not be accepted except as supplemental to a core set of black & white photos, see page 4 of instructions.
- ☒ Documentation for the *Affidavit of Dedication for Cemetery Purposes* (site map)
- ☐ Processing fee of \$25.00 (non-refundable)

ADDITIONAL INFORMATION

Approximate number of burials 500 Date/name of first known interment 1835 WILLIE RIVER

Do cemetery burial or association records exist? ☐ Yes ☒ No

Has the cemetery been inventoried? ☒ Yes ☐ No

Author, title, date, location, availability of above records/inventories or other published material about this cemetery/site
SUE SPEARS CEMETERY INVENTORY TEXAS HISTORICAL COMMISSION, CEMETERY FILES

Cemetery status ☒ Active ☐ Inactive

Scheduled cleanings? ☒ Yes ☐ No If yes, when? 1ST SATURDAY OF THE MONTH

Association meetings? ☐ Yes ☒ No

If yes, when? _____

Accessible to the public? ☒ Yes ☐ No

Evidence of unmarked graves? ☒ Yes ☐ No

Evidence of vandalism? ☐ Yes ☒ No

Problems with erosion? ☐ Yes ☒ No

MONUMENTS AND GRAVESTONES

1936 Texas Centennial Markers ☐ Yes ☒ No (if Yes, list/briefly describe) _____

Does this cemetery contain (an) individual THC grave marker(s)? ☐ Yes ☒ No

If Yes, give name(s) of individual(s) _____

Statuary: ☐ Yes ☒ No (if Yes, list) _____

Stone markers? ☒ Yes ☐ No

Wood markers? ☐ Yes ☒ No

Handmade markers? ☒ Yes ☐ No

Mausoleums? ☐ Yes ☒ No

Others: _____

Concrete markers? ☒ Yes ☐ No

Zinc markers? ☐ Yes ☒ No

Obelisks? ☒ Yes ☐ No

Grave decorations? ☒ Yes ☐ No

VETERANS' GRAVES IN CEMETERY

War of 1812 ☐ Yes ☒ No

Civil War ☒ Yes ☐ No

Mexican American War ☐ Yes ☒ No

World War I ☒ Yes ☐ No

Korean War ☐ Yes ☒ No

Others (e.g., Texas Rangers) _____

Texas Revolution ☐ Yes ☒ No

The Indian Wars ☐ Yes ☒ No

Spanish American War ☐ Yes ☒ No

World War II ☒ Yes ☐ No

Vietnam War ☐ Yes ☒ No

IDENTIFIABLE HERITAGE

Identifiable Local Historical Heritage:

☒ Graves associated with a specific event WILLIE RIVER'S GRAVE - ONE OF EARLIEST AFRICAN AMERICAN GRAVES IN AUSTIN 1835

☒ Early town or community ties REPORTEDLY FIRST AFRICAN AMERICAN CEMETERY

Identifiable Cultural Heritage: (Specifics, if known)

- ☒ African heritage: _____
- ☐ Asian heritage: _____
- ☐ European heritage: _____
- ☐ Mexican heritage: _____
- ☐ American Indian heritage: _____
- ☐ Other heritage(s): _____

Identifiable Religious Heritage: (Specifics, if known)

- ☐ Catholic: _____
- ☐ Islamic: _____
- ☐ Jewish: _____
- ☐ American Indian: _____
- ☐ Protestant: _____
- ☐ Others: _____

List Fraternal Organizations represented MASONS, SILVER STAR, ODD FELLOWS

FEATURES

- | | | | |
|-----------------------------|---|---------------------------|---|
| Entry gate(s) | <input checked="" type="checkbox"/> Yes <input type="checkbox"/> No | Decorative fencing | <input checked="" type="checkbox"/> Yes <input type="checkbox"/> No |
| Perimeter fencing | <input checked="" type="checkbox"/> Yes <input type="checkbox"/> No | Grave/family plot curbing | <input checked="" type="checkbox"/> Yes <input type="checkbox"/> No |
| Grave/family plot fencing | <input checked="" type="checkbox"/> Yes <input type="checkbox"/> No | Gravehouse(s) | <input type="checkbox"/> Yes <input checked="" type="checkbox"/> No |
| Tabernacle(s) | <input type="checkbox"/> Yes <input checked="" type="checkbox"/> No | Seating areas, benches | <input type="checkbox"/> Yes <input checked="" type="checkbox"/> No |
| Segregated burials | <input type="checkbox"/> Yes <input checked="" type="checkbox"/> No | Well(s) | <input type="checkbox"/> Yes <input checked="" type="checkbox"/> No |
| Others (e.g., urns, gazebo) | _____ | | |

LANDSCAPING

- | | | | |
|-------------|---|--------------|---|
| Flower beds | <input type="checkbox"/> Yes <input checked="" type="checkbox"/> No | Ground cover | <input type="checkbox"/> Yes <input checked="" type="checkbox"/> No |
| Shrubbery | <input type="checkbox"/> Yes <input checked="" type="checkbox"/> No | Trees | <input checked="" type="checkbox"/> Yes <input type="checkbox"/> No |
| Terracing | <input checked="" type="checkbox"/> Yes <input type="checkbox"/> No | Walkway(s) | <input type="checkbox"/> Yes <input checked="" type="checkbox"/> No |
| Others | _____ | | |

Notes:

Approval of County Historical Commission

The application must be approved by the county historical commission (CHC) before forwarding to the THC.

BARBARA HANKINS
Printed Name of CHC chair or marker chair:

Barbara S. Hankins

Signature

Mailing Address: 1801 Havana # 14 J Austin TX 78701

Daytime Phone: 512-476-7944 Fax: 512-494-9113

Date: 6/23/03 Email: bshankins@scs.net



Bethany Cemetery Surrounding Owners

- | | | |
|----|--|-----------------------------------|
| 1. | Diaz, Jose
1402 Springdale Road
Austin, TX 78721 | 1402 Springdale Road |
| 2. | Buttross, Davis
PO Box 5396
Austin, TX 78763-5396 | 1204 Springdale Road |
| 3. | Travis Co Trustee
PO Box 1748
Austin, TX 78767-1748 | 1202 Springdale Road |
| 4. | Texas Property Work LP
PO Box 150759
Austin, TX 78767-1748 | 4122 East 12 th Street |
| 5. | Flournoy, Malcolm H. & Karen M.
23 Reese Drive
Austin, TX 78745-2639
512-892-4206 | 1401 Waldorf Ave |
| 6. | Flournoy, Malcolm & Karen
23 Reese Drive
Austin, TX 78745-2639
512-892-4206 | 1403 Waldorf Ave |
| 7. | Flournoy, Clarence Richard II
& Jeannine Flournoy Shirey TRS
For the J & R Flournoy Trust
1100 S. Lakeside Drive
Burnet, TX 78611-5437 | 1301 Astor Place |
| 8. | Flournoy, J & R Trust
% Adon Gaiton
2523 Tanglewood
Austin, TX 78703-1534 | 1303 Astor Place |
| 9. | Flournoy, J & R Trust
% Gerardo S. Mendo &
Marcelina Catro C/S
2523 Tanglewood Trail
Austin, TX 78703-1534 | 1305 Astor Place |

- | | | |
|-----|--|-------------------|
| 10. | Simpson, Willie Earl
1402 Marcus Place
Austin, TX 78721-1333
512-926-8296 | 1402 Marcus Place |
| 11. | Zappe, Robert G. & Priscilla
2908 Bushnell Drive
Austin, TX 78745-4735
512-448-1349 | 1400 Marcus Place |
| 12. | Zappe, Robert G. & Priscilla
2908 Bushnell Drive
Austin, TX 78745-4735
512-448-1349 | 1401 Marcus Place |
| 13. | Zappe, Robert G. & Priscilla
2908 Bushnell Drive
Austin, TX 78745-4735
512-448-1349 | 1403 Marcus Place |

Bethany Cemetery History

Bethany Cemetery became necessary for Austin's African American community because their segregated section in Oakwood Cemetery was full and the later extensions of Oakwood Cemetery did not provide a section for African Americans. The land for Bethany Cemetery across from Sims Elementary School in east Austin was bought by John M. Holland, William M. Tears, Henderson Rollins, and Allen Bradley for \$468.75 on July 10, 1893 for the purpose of providing a burial ground for African American citizens of Austin. Along with Charles W. Jones, who sold the land to the other four men, the five men formed the Bethany Cemetery Company. Subsequently, Lot #2 was subdivided into burial plots to be sold off and the land was dedicated as a cemetery. These men, along with William H. Holland, also formed a burial association to provide the members with aid for their burials at Bethany.

Cemetery records depict the graves in a long, narrow arrangement. Individual burial plots border the cemetery on the north and south sides. Wide grassy paths, referred to as 'alleys' in the Bethany Cemetery Plat, separate ten family-sized plots. The oldest marked grave is that of Willie Rivers in 1835, making him one of the earliest African American burials in Austin.

Family members of the deceased provided maintenance of graves in the cemetery. In 1914, the association hired a caretaker who worked there until 1930. However, over time, maintenance of the cemetery became sporadic as family members themselves died, leaving few behind to care for the cemetery. To further exacerbate the situation, the city of Austin opened Evergreen Cemetery that provided perpetual care in 1928. Many graves in Bethany were exhumed and the bodies transferred over to Evergreen, leaving even fewer relatives to provide care at Bethany. By 1933, the Bethany Cemetery Company ceased to function, as the founding members had all died.

Starting 1931, Eva Taylor Ross provided care at the cemetery, later forming the Bethany Cemetery Association of Travis County in 1971. The association fenced the property, built stone entry gateposts with an arched nameplate. A city work crew later damaged the nameplate. In 1976, the association filed suit against the Bethany Cemetery Company, pleading adverse possession in the absence of care by the Bethany Cemetery Company. The company had ceased to function and provide care through the deaths of the officers of said company. The association won the case and became owners of the property.

Today, rustic stone gateposts flank the entry with chain link fencing around the site. A concrete slab south of the main driveway on the cemetery's west side is commonly believed by community members to have been the foundation of the Bethany Cemetery office that burned to the ground. The Bethany Cemetery records were housed in a separate building at Oakwood Cemetery. It was at Oakwood that the Bethany records were destroyed in a fire in the 1970s.

Again time takes its toll. The Bethany Cemetery Association members began to age or pass on. Bethany again began to suffer from neglect. In the late 1980s, the Baha'i Faith of Austin and interested citizens, such as Sue Spears, once again took up the call to preserve the cemetery. Baha'i member Cynthia Mull spent extensive time researching and inventorying the cemetery. The mid-1990s saw another effort. The Austin Community Foundation awarded a grant to fence the property. Now, in the early 2000s, Andy Bucknall is trying to revive interest in the cemetery with a monthly cleanup on the first Saturday of the month. He also trying to get the cemetery rededicated in time for Juneteenth 2003.

Bethany Cemetery Bibliography

Alternative Pleading at *1, Bethany Cemetery Association of Travis County, Inc., v. Bethany Cemetery Co., et al, No. 244,500, District Court Records, Travis County, Texas 1976.

Austin History Center. Bethany Cemetery files AF-C2100 (5)

Bethany Cemetery Plat map. Travis County Courthouse Records. Plat volume 1, 96.

The Bethany Project, pamphlet 2002. Texas Historical Commission files.

Bucknall, Andrew. Telephone interview. 8 December 2002.

"Citation by Publication No. 244,5000 The State of Texas to: Bethany Cemetery Company, John Doe and Richard Roe." *The Austin Citizen*, 16 March 1976, 11.

Historic Landmark Commission Records, September 19, 1977.

"History of Bethany." Texas Historical Commission Bethany Cemetery files.

Simond, Ada. "Family Burial Site Holds Special Meaning for Blacks." 10 November 1983. In *Looking Back: A Focus on Austin's Black Heritage*, 42. n.p.



**TEXAS
HISTORICAL
COMMISSION**

The State Agency for Historic Preservation

RICK PERRY, GOVERNOR

JOHN L. NAU, III, CHAIRMAN

F. LAWERENCE OAKS, EXECUTIVE DIRECTOR



**AFFIDAVIT OF DEDICATION FOR CEMETERY PURPOSES
FOR THE BETHANY CEMETERY**

THE STATE OF TEXAS

§

KNOW ALL MEN BY THESE PRESENTS:

§

COUNTY OF TRAVIS

§

That the Texas Historical Commission, an agency of the State of Texas, does hereby certify and declare:

That the Bethany Cemetery, previously filed and recorded in the Official Public Records of Travis County, Texas, in Vol. 108, Pg. 279; Vol. 113, Pg. 235; Vol. 117, Pg. 139; Vol. 118, Pg. 515; Vol. 6558, Pg. 628; Plot Records, Vol. 1, Page 96; No. 244,500 Dist. Ct. Records, Travis County, Texas and more particularly described in *Exhibit A* as attached hereto, has been set aside and dedicated for cemetery purposes through historic use and that such property is now occupied by human graves.

That the Texas Historical Commission has duly considered the evidence of existence and historic use of said cemetery and has listed said cemetery as a Historic Texas Cemetery, worthy of preservation.

That this dedication is subject to all the laws, rules, and regulations of the State of Texas regarding cemeteries now in effect and to those adopted after the effective date of this dedication, and is made in accordance with 13 Tex. Admin. Code Section §21.30.

This Affidavit of Dedication for Cemetery Purposes is signed and executed on this 27th day of June, 2003.

Terry Colley
Deputy Executive Director
Texas Historical Commission

THE STATE OF TEXAS

§

COUNTY OF TRAVIS

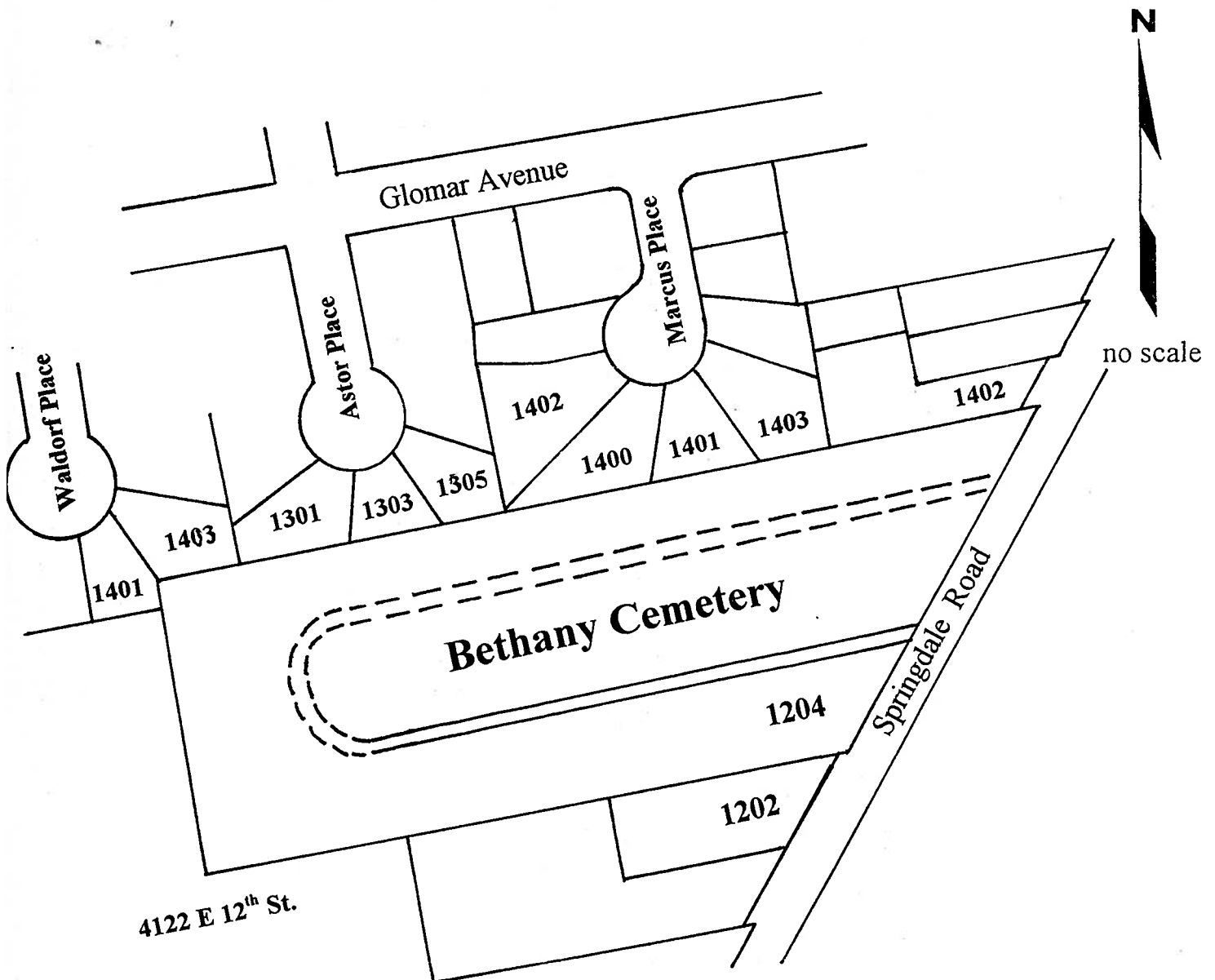
§

§

BEFORE ME, the undersigned authority, on this day personally appeared Terry Colley, known to me to be a credible person, whose name is above subscribed, and said person swore to me the statements contained herein are true and correct.

SUBSCRIBED AND SWORN TO BEFORE ME on this 27 day of June, 2003.

NOTARY PUBLIC in and for the STATE OF TEXAS

EXHIBIT "A"

Map adopted from data provided by the applicant, Travis County Appraisal District and Claude F. Bush Jr., R.P.L.S., # 202, January 20, 1969, Austin, Texas.

See Deed Records of Travis County, Vol. 108, Pg. 279; Vol. 113, Pg. 235; Vol. 117, Pg. 139; Vol. 118, Pg. 515; Vol. 6558, Pg. 628; Plot Records, Vol. 1, Page 96; No. 244,500

Dist. Ct. Records, Travis County, Texas.

6.25 acres out of Outlot no. 18 ½, Division B, City of Austin, Texas.

UTM: Zone: 14 Easting: 626268.4 Northing: 3350575.3

Latitude: 30° 16' 49.12" N Longitude: 97° 41' 13.78" W

BETHANY CEMETERY

Cemetery No. TV-C062

Travis County

B-6

Ret:

LESLIE WOLFENDEN

916 MARYLAND DR.

AUSTIN, TX 78758

BETHANY CEMETERY ^{58 of 127}

FILED AND RECORDED
OFFICIAL PUBLIC RECORDS

Dana DeBeauvoir

07-11-2003 12:33 PM 2003158164
KNOWLES \$13.00
DANA DEBEAUVOIR, COUNTY CLERK
TRAVIS COUNTY, TEXAS

Recorders Memorandum-At the time of recordation this instrument was found to be inadequate for the best reproduction, because of illegibility, carbon or photocopy, discolored paper, etc. All blockouts, additions and changes were present at the time the instrument was filed and recorded.



TEXAS HISTORICAL COMMISSION

The State Agency for Historic Preservation

RICK PERRY, GOVERNOR

JOHN L. NAU, III, CHAIRMAN

F. LAWRENCE OAKS, EXECUTIVE DIRECTOR

TRV 2003158164
3 pgs

AFFIDAVIT OF DEDICATION FOR CEMETERY PURPOSES FOR THE BETHANY CEMETERY

THE STATE OF TEXAS

§

KNOW ALL MEN BY THESE PRESENTS:

§

COUNTY OF TRAVIS

§

That the Texas Historical Commission, an agency of the State of Texas, does hereby certify and declare:

That the Bethany Cemetery, previously filed and recorded in the Official Public Records of Travis County, Texas, in Vol. 108, Pg. 279; Vol. 113, Pg. 235; Vol. 117, Pg. 139; Vol. 118, Pg. 515; Vol. 6558, Pg. 628; Plot Records, Vol. 1, Page 96; No. 244,500 Dist. Ct. Records, Travis County, Texas and more particularly described in *Exhibit A* as attached hereto, has been set aside and dedicated for cemetery purposes through historic use and that such property is now occupied by human graves.

That the Texas Historical Commission has duly considered the evidence of existence and historic use of said cemetery and has listed said cemetery as a Historic Texas Cemetery, worthy of preservation.

That this dedication is subject to all the laws, rules, and regulations of the State of Texas regarding cemeteries now in effect and to those adopted after the effective date of this dedication, and is made in accordance with 13 Tex. Admin. Code Section §21.30.

This Affidavit of Dedication for Cemetery Purposes is signed and executed on this 27th day of June, 2003.

Terry Colley
Deputy Executive Director
Texas Historical Commission

THE STATE OF TEXAS

§

COUNTY OF TRAVIS

§

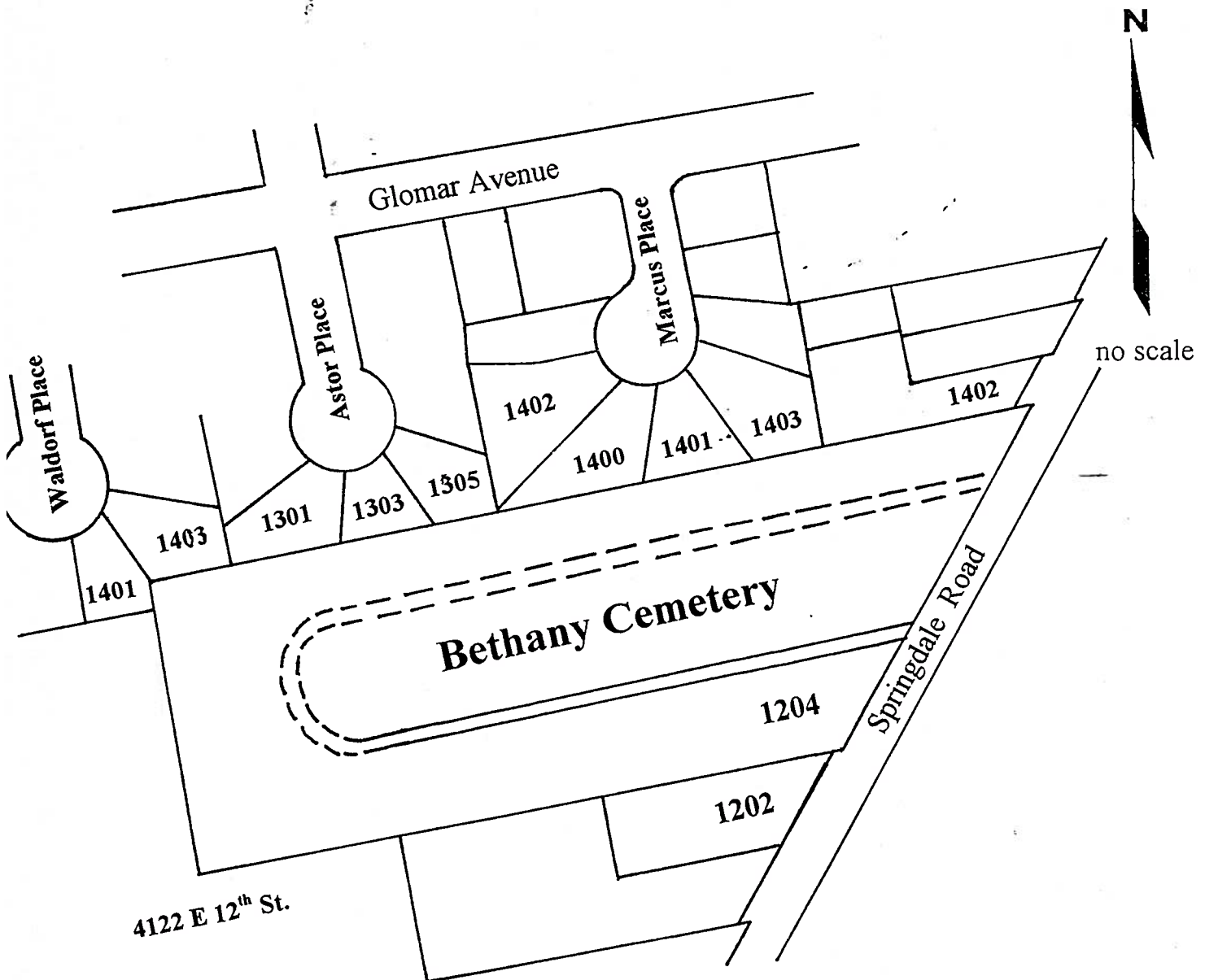
§

BEFORE ME, the undersigned authority, on this day personally appeared Terry Colley, known to me to be a credible person, whose name is above subscribed, and said person swore to me the statements contained herein are true and correct.

SUBSCRIBED AND SWORN TO BEFORE ME on this 27 day of June, 2003.

Maria Colley
NOTARY PUBLIC in and for the STATE OF TEXAS

EXHIBIT "A"



Map adopted from data provided by the applicant, Travis County Appraisal District and Claude F. Bush Jr., R.P.L.S., # 202, January 20, 1969, Austin, Texas.

See Deed Records of Travis County, Vol. 108, Pg. 279; Vol. 113, Pg. 235; Vol. 117, Pg. 139; Vol. 118, Pg. 515; Vol. 6558, Pg. 628; Plot Records, Vol. 1, Page 96; No. 244,500 Dist. Ct. Records, Travis County, Texas.

6.25 acres out of Outlot no. 18 ½, Division B, City of Austin, Texas.

UTM: Zone: 14 Easting: 626268.4 Northing: 3350575.3

Latitude: 30° 16' 49.12" N Longitude: 97° 41' 13.78" W

BETHANY CEMETERY

Cemetery No. TV-C062

Travis County

B-6

Ret:

LESLIE WOLFENDEN
916 MARYLAND DR.
AUSTIN, TX 78758

61 of 127

BETHANY CEMETERY

FILED AND RECORDED
OFFICIAL PUBLIC RECORDS

Dana DeBeauvoir

07-11-2003 12:33 PM 2003158164
KNOWLES \$13.00
DANA DEBEAUVOIR, COUNTY CLERK
TRAVIS COUNTY, TEXAS

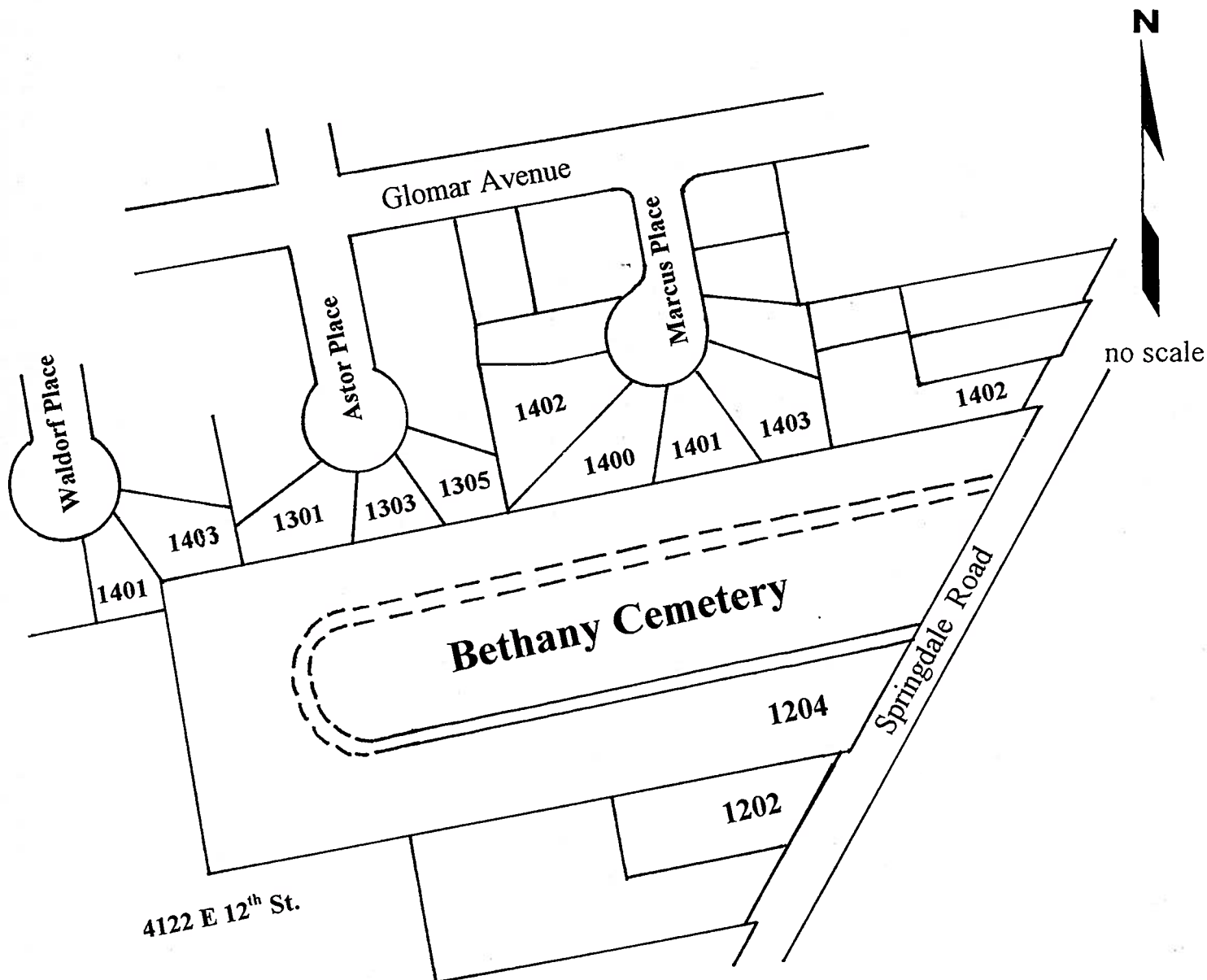
Bethany Cemetery Photograph Log

1. Gate, view to west
2. Northeast corner, view to west
3. Southeast corner, view to west
4. Texas historical marker, 1997, view to southwest
5. Hellen Moore's marker, view to east
 Infant daughter of E. T. & Maggie Moore
 Died April 22, 1879
 Aged 4 months
6. Hellen Moore's marker, view to south
7. Fenced plot, view to west
8. Willie River's marker, view to northwest
 Born 1804
 Died 1835
 Age 32
 Gone but not for gotten
9. Concrete slab, view to northeast
10. Sunken graves, view to northwest
11. John H. Taylor's marker, view to west
 Died Feb. 22, 1871
 A friend in need
 Marker with purple candle, pennies, and plastic plate
12. View across natural drainage area, view to southeast
13. View across natural drainage area, view to southeast
14. George M. Phillips's marker, view to southwest
 July 22 1902 – Feb. 25 1903
 Our darling boy
15. Majore Knox's marker, view to west
 Born Dec 9 1927
 Died May 12 1928
16. View along grass alley, view to west
17. A. H. Hodges's marker, view to west
 Born 1881
 Died Sept. 8 1920
 Shiloh Chamber-36
 Forreston, Tex.
18. View along footpath, view to south
19. Joint marker for mother Harriet, son Louis, wife Mississippi, view to south
20. Hattie Philips's marker, view to west
 Born 16 May 1895
 Died ? ? 1929
21. Leaf finial, view to southwest
22. Mrs. J. M. Rhambo, view to west
 May 16, 1878

Mar 19, 1913

Prepare to meet me in heaven

23. Black and white tile marker, view to northwest
24. Owens' family plot, view to southwest
25. Group of military markers, view to west
26. View across cemetery, view to north
27. Benjamin and Rosie House's marker, view to west
Marker with purple candle, pennies, and plate
28. Caroline Meyer's marker, view to southwest
Dec. 2, 1833
Dec. 24, 1920
29. Robert B. and Mary F. Smith's marker, view to south
30. Clump of succulent plants, view to west
31. View from back corner, view to north
32. View to front of cemetery, view to east
33. Alice Maude Miller's marker, view to northwest
Daughter of G. T. & Alice Miller
Born
Apr. 7, 1886
Died
Dec. 12, 1886
Aged 8 months 5 days
34. Hand carved stone curbing and cornerstones, view to north
35. Mary Ellen Phillips and Henry A. Phillips' markers, view to southwest

EXHIBIT "A"

Map adopted from data provided by the applicant, Travis County Appraisal District and Claude F. Bush Jr., R.P.L.S., # 202, January 20, 1969, Austin, Texas.

See Deed Records of Travis County, Vol. 108, Pg. 279; Vol. 113, Pg. 235; Vol. 117, Pg. 139; Vol. 118, Pg. 515; Vol. 6558, Pg. 628; Plot Records, Vol. 1, Page 96; No. 244,500

Dist. Ct. Records, Travis County, Texas.

6.25 acres out of Outlot no. 18 ½, Division B, City of Austin, Texas.

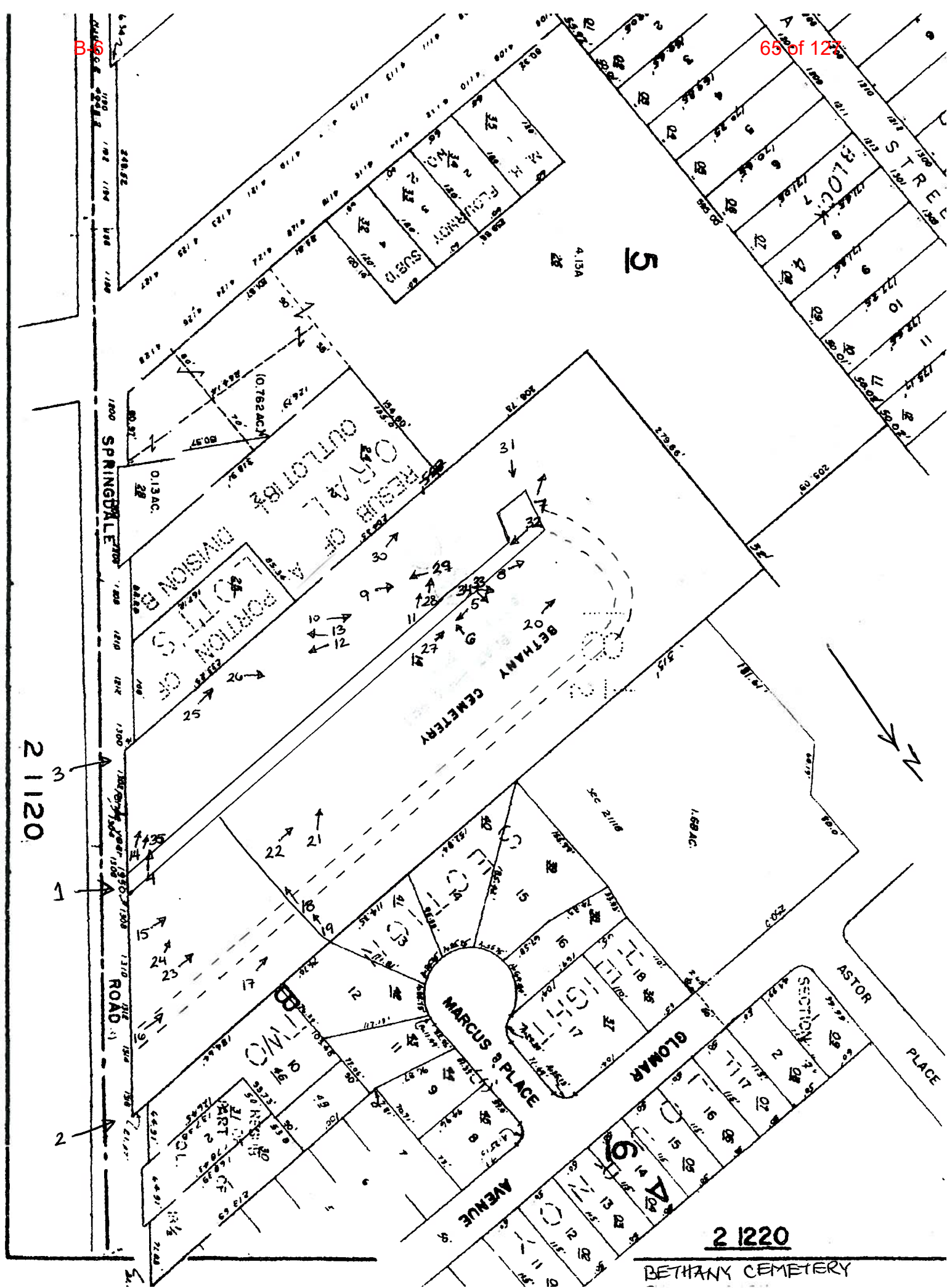
UTM: Zone: 14 Easting: 626268.4 Northing: 3350575.3

Latitude: 30° 16' 49.12" N Longitude: 97° 41' 13.78" W

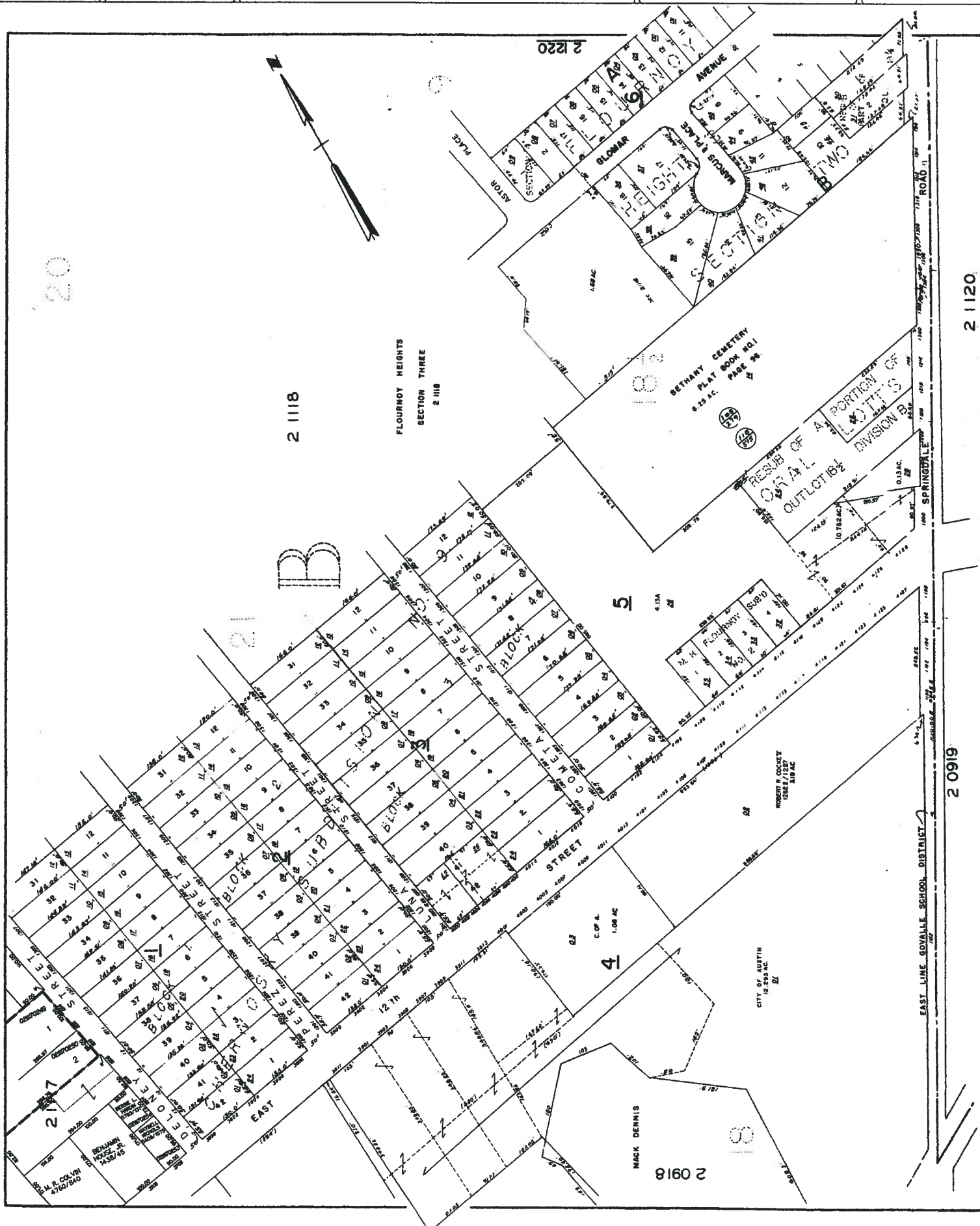
BETHANY CEMETERY

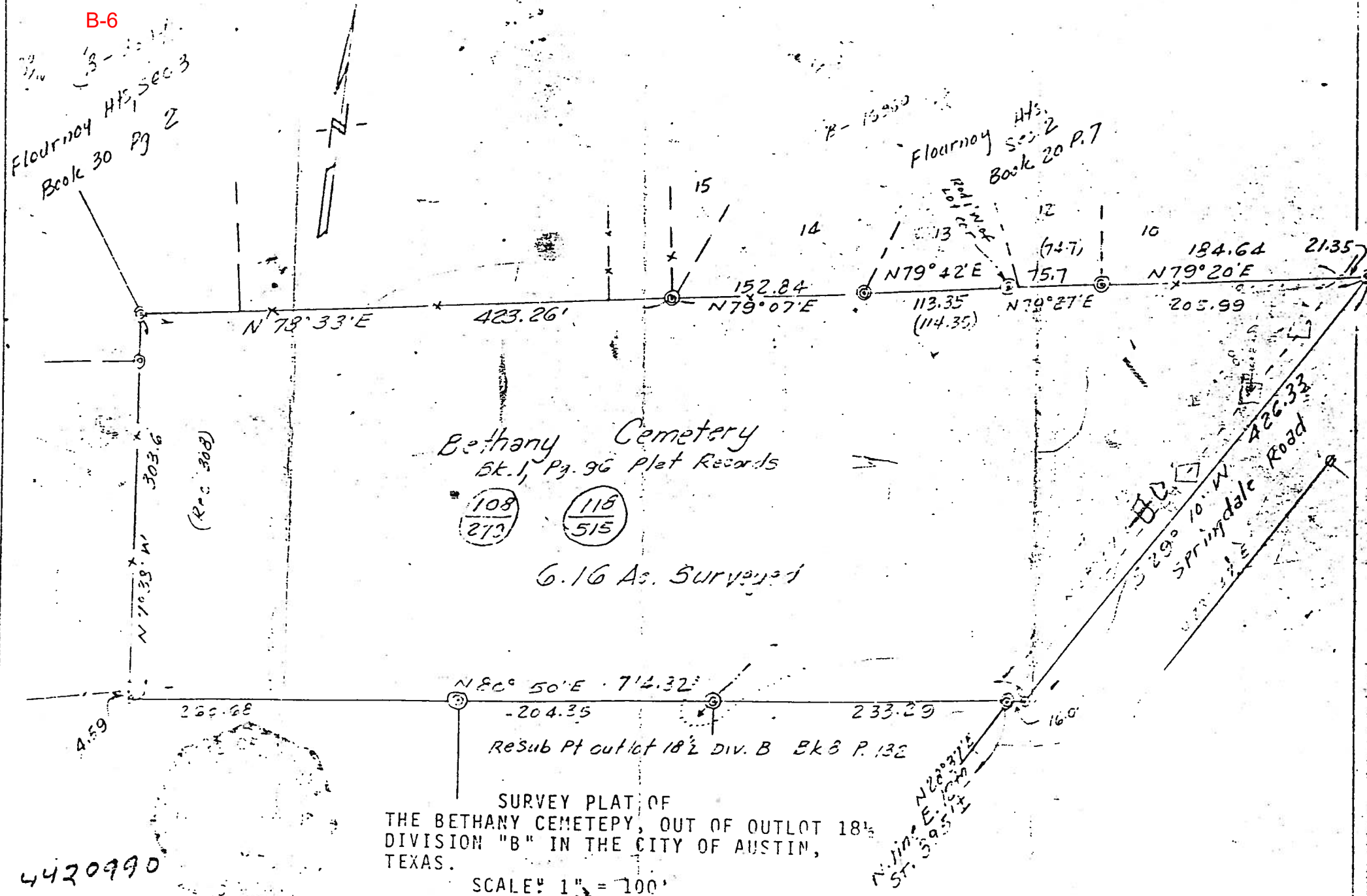
Cemetery No. TV-C062


Travis County



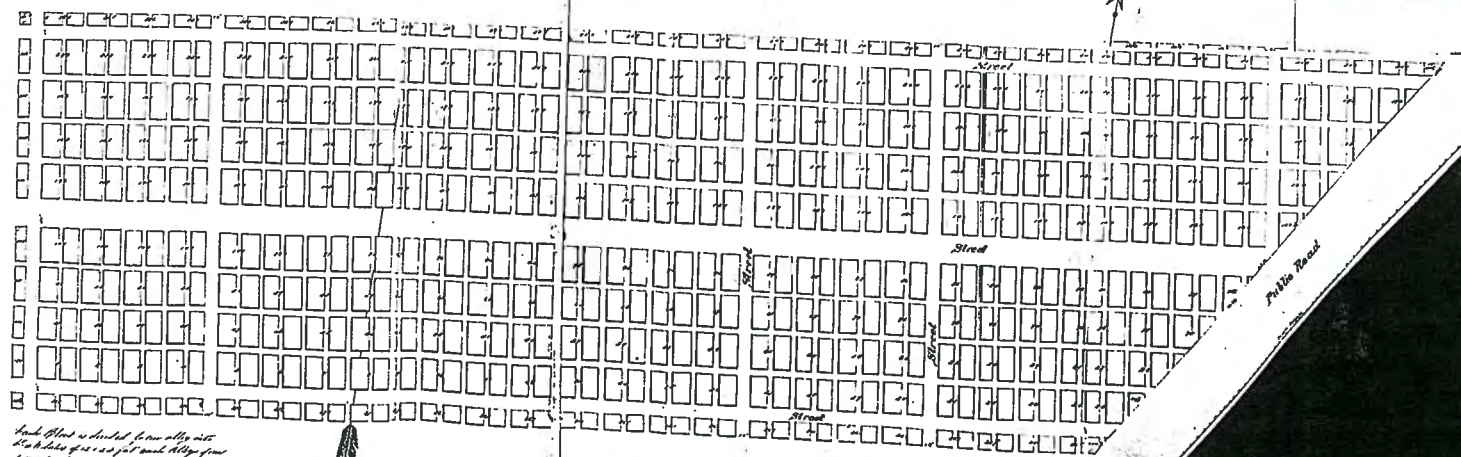








Feb. 1893
 Prof. 1893
 Bethany, Okla.
 Bethany, Okla.



Bethany, Okla.
 Bethany, Okla.
 Bethany, Okla.
 Bethany, Okla.

Bethany, Oklahoma

The above is a map of the city of Bethany, Oklahoma, showing the streets and blocks of the city. The map is a black and white reproduction of a historical document.

J. H. Kellum
 Bethany, Okla.
 J. H. Kellum
 Bethany, Okla.

The above is a map of the city of Bethany, Oklahoma, showing the streets and blocks of the city. The map is a black and white reproduction of a historical document.

J. H. Kellum
 Bethany, Okla.
 J. H. Kellum
 Bethany, Okla.



BETHANY CEMETERY'S SURROUNDING PROPERTY OWNERS

Bethany Military Markers

Barlow, George
Texas Pvt 165 Depot Brigade WWI
March 29 1890 Sept. 15 1956

Betts, Henry
Texas Pvt 537 Engrs
November 22 1932

Black, James William
Texas Pvt 165 Depot Brig.
December 23 1936

Butler, Leon Eugene
Texas Pvt US Army WWII
April 15 1928 January 8 1973

Chambers, Ira
Texas PFC Co A 536 SVC BN Engr Corps WWII
December 9 1895 May 25 1958

Clark, Edward
Texas Pvt 165 Depot Brig.
September 8 1918

Crawford, Myrtle E.
US Army WWII
1910 1977
(bronze plaque)

Ellick, William
Co. 1 37th U.S. C. T.

Fisher, Sherman Daniel
Texas Pvt 65 Pioneer Int
April 9 1933

Foster, Jerrel
Texas Pvt 1CL 24 Inf
January 31 1923

Hudlin, David Lee
Texas Pvt 537 Engrs
June 7 1917

Johnson, Arthur
Texas Corp 165 Depot Brigade
December 13 1933

Johnson, John
Texas PFC 436 Port Co TC WWII
October 31, 1920 January 15 1957 PH

Johnson, William J.
Texas TEC5 3995 OM Truck Co WWII
October 17 1913 July 4 1966

Jones, Robert
Co F 104 US Clo Inf

Keyes, Leonard
Texas PFC 384 Engrs WWII
June 24 1916 December 7 1946

Keyes, Willard
Texas PFC 696 Port Co TC WWII
March 13 1915 August 29 1957

Klements, James E.
Texas Mess Attendant 3 CL US Navy
January 22, 1918

Lott, Samuel L.
Pvt US Army WWII
1917 1982

Powell, Ulises G.
Texas Pvt 9 Cav
June 19 1925

Robinson, Eugene
Texas Pvt Infantry WWI
January 8 1893 October 14 1956

Sawyers, Willie
Texas PFC 1692 Engrs WWII
Dec 14 1921 June 3 1948

Walsh, William E.
Texas TEC5 793 Ord Lt Maint Co WWII
Sept. 26 1920 March 19 1968

Williams, George W.
Texas Pvt 163 Depot Brigade WWI
January 14 1889 August 18 1952

Williams, James M.
Texas Pvt US Army WWI
Sept 22 1889 Dec 13 1967

Wormley, Edward W.
Texas PFC 92 Infantry Div WWII
October 13 1902 April 4 1971

Wormley, George S. Jr.
Texas Cpl 165 Depot Brigade WWI
Sept. 15 1890 March 11 1955

NO. 244,500

APR 24-79 5307 * 13.00

2-00-2538

*1100 rec
200 sig
1300*

BETHANY CEMETARY ASSOCIATION
OF TRAVIS COUNTY, INC.

§

IN THE 53rd

VS.

§

DISTRICT COURT OF

BETHANY CEMETARY COMPANY,
ET AL

§

TRAVIS COUNTY, TEXAS

REFORMED JUDGMENT

This the 24th day of Sept 1976 came to the Court's attention a typographical error in the original judgment and therefore the original judgment is reformed to reflect the following:

This cause came on to be heard before the Court on this, the 27th day of April, 1976, and it appearing to the Court and the Court finding as a fact and as a matter of law that the BETHANY CEMETARY COMPANY and its unknown successors, and others hereinafter styled John Doe and Richard Roe, Defendants, have been duly and legally served with citation by publication as required by law, and that such citation was duly and legally returnable to this Court on April 26, 1976, and that such defendants have not answered herein but have failed to appear either by themselves or by attorney when this case is called for trial on its merits, and that this Court has jurisdiction; and the Court having appointed the Honorable Phillip Crawford as attorney ad litem to appear and answer and represent such defendants so cited by publication herein, and such attorney so appearing and having filed answer for such defendants, thereupon came to Plaintiff by and through their attorney of record and announced ready for trial, and no jury having been demanded, the Court proceeded to hear the pleadings and the evidence and

ORIGINAL DIA

FILED
SEP. 24 12 00 PM '76

DISTRICT CLERK
TRAVIS COUNTY, TEXAS

NOTED

RECORDS
County, Texas

6558

690

the argument of counsel, and the Plaintiff having made such proof as in the opinion of the Court entitles her prima facie to recover and to have proper judgment for them, as Plaintiffs, entered herein:

2-00-2539

It is, therefore, considered Ordered, Adjudged and Decreed by the Court that the Plaintiff, Bethany Cemetary Association of Travis County, Inc., a non-profit corporation organized under the laws of the State of Texas, have and recover of the Defendants, the BETHANY CEMETARY COMPANY and its unknown successors, and others John Doe and Richard Roe, the title and possession of the premises described and bounded as follows, to-wit:

Lot No "2" in Sub Div of Out Lot No. 18 1/2 in Div B of the Government Out Lots adjoining the City of Austin, Travis County, Texas, and by Meets and Bounds as follows: Beginning at the most Easterly corner of a tract of land sold A. Haffelder, with the East line of out lots 18 1/2 Div. B, using 9°40E for declination the true declination being 8°xy (at the time at Austin) E/N 30° 366 2/10 feet for a corner, thence S. 81 W 1078 feet to a Stake for a corner. Thence S 9° E 275 feet to the N.W. corner of said A. Haffelder tract of land, thence with Haffelder's North line N 81° 37 E 843 1/2 feet to the place of beginning containing 6 18/100 acres of land out of Out Lot no. 18 1/2 Div "B" of the Government Out Lots adjoining the City of Austin, Travis County, Texas; as recorded in Vol. 117 p. 139 of the Deed records of Travis County, Texas.

ORIGINAL DIM


for which they may have their writ of possession.

It is further Ordered, Adjudged and Decreed that the Honorable Phillip Crawford as the attorney ad litem for the Defendants cited by publication be, and they are hereby, allowed a fee of twenty five dollars (\$25.00) for so representing the said Defendants herein, which shall be taxed as costs.


: VOL 815 PAGE 464

It is further Ordered, Adjudged, Decreed that the Plaintiff, Bethany Cemetary Association of Travis County, Inc., pay all costs in this cause incurred, for which the Clerk of the Court may have execution; all declaratory relief is denied.

2-00-2540


Judge Presiding

APPROVED:


Attorney for the Petitioner
Attorney for the Respondent

ORIGINAL DIM

VOL 816 PAGE 465

THE STATE OF TEXAS }

COUNTY OF TRAVIS }

2-00-2541

I, O. T. MARTIN, JR., Clerk of the District Courts, within and for the State and County aforesaid, do hereby certify that the within and foregoing is a true and correct copy of

REFORMED JUDGMENT

in Cause No. 244,500, wherein

Bethany Cemetary Association
Of Travis County, Inc.

VS

Bethany Cemetary Company, Et Al

and

Plaintiff____,

as the same appears on file and of record in this office.

Defendant_s____,

Given under my hand and seal of office at Austin, Texas, this the
20th day of October, 19 76

{COURT SEAL}

O. T. MARTIN, JR.
Clerk, District Courts, Travis County, Texas

By Amanda Valadez
Deputy



TEXAS HISTORICAL COMMISSION

The State Agency for Historic Preservation

RICK PERRY, GOVERNOR

JOHN L. NAU, III, CHAIRMAN

F. LAWRENCE OAKS, EXECUTIVE DIRECTOR

June 11, 2003

Jose Diaz
1402 Springdale Road
Austin, Texas 78721

Re:TV-C062, Bethany Cemetery, Travis County

Dear Mr. Diaz:

The purpose of this letter is to inform you that the Texas Historical Commission has received an application for a Historic Texas Cemetery designation for the Bethany Cemetery from Leslie Wolfenden, graduate student in the Master of Science in Architectural Studies Program, University of Texas at Austin. The deed records reflect that you are an owner of property that shares a common border with the cemetery. Cemeteries that are deemed worthy of recognition and preservation for their age and historical significance are eligible for this designation. The four-page Historic Texas Cemetery application form has provided us with a narrative history and photographs of the cemetery, and documentation defining its boundaries. Upon review and approval of the application, the Texas Historical Commission will supply the applicant with an *Affidavit of Dedication for Cemetery Purposes* to be recorded in the deed records in the Travis County Clerk's office.

This designation does not restrict in any way your use of the land adjacent to or surrounding this historic cemetery. Any cemetery or burial site in Texas, whether designated as a Historic Texas Cemetery or not, may not be disturbed, desecrated, or have gravestones removed under existing state laws. A brief description of the Historic Texas Cemetery Designation Program is included with this letter.

It is our hope that this designation will encourage long-term preservation of this unique resource through its recordation in the deed records. Please feel free to contact me at the letterhead address, by telephone at 512/475-4167, or by E-mail at gerron.hite@thc.state.tx.us if you should have any questions or input concerning this matter.

Sincerely,

A handwritten signature in black ink, appearing to read "Gerron S. Hite", written over a horizontal line.

Gerron S. Hite, RA
Cemetery Preservation Coordinator
History Programs Division

Enclosures

cc: Leslie Wolfenden, applicant
Barbara Hankins, Chairperson, Travis County Historical Commission



TEXAS
HISTORICAL
COMMISSION

The State Agency for Historic Preservation

RICK PERRY, GOVERNOR

JOHN L. NAU, III, CHAIRMAN

F. LAWERENCE OAKS, EXECUTIVE DIRECTOR

June 11, 2003

Davis Buttross
Box 5396
Austin, Texas 78763-5396

Re: TV-C062, Bethany Cemetery, Travis County

Dear Mr. Buttross:

The purpose of this letter is to inform you that the Texas Historical Commission has received an application for a Historic Texas Cemetery designation for the Bethany Cemetery from Leslie Wolfenden, graduate student in the Master of Science in Architectural Studies Program, University of Texas at Austin. The deed records reflect that you are an owner of property that shares a common border with the cemetery. Cemeteries that are deemed worthy of recognition and preservation for their age and historical significance are eligible for this designation. The four-page Historic Texas Cemetery application form has provided us with a narrative history and photographs of the cemetery, and documentation defining its boundaries. Upon review and approval of the application, the Texas Historical Commission will supply the applicant with an *Affidavit of Dedication for Cemetery Purposes* to be recorded in the deed records in the Travis County Clerk's office.

This designation does not restrict in any way your use of the land adjacent to or surrounding this historic cemetery. Any cemetery or burial site in Texas, whether designated as a Historic Texas Cemetery or not, may not be disturbed, desecrated, or have gravestones removed under existing state laws. A brief description of the Historic Texas Cemetery Designation Program is included with this letter.

It is our hope that this designation will encourage long-term preservation of this unique resource through its recordation in the deed records. Please feel free to contact me at the letterhead address, by telephone at 512/475-4167, or by E-mail at gerron.hite@thc.state.tx.us if you should have any questions or input concerning this matter.

Sincerely,

A handwritten signature in black ink, appearing to read "Gerron S. Hite".

Gerron S. Hite, RA
Cemetery Preservation Coordinator
History Programs Division

Enclosures

cc: Leslie Wolfenden, applicant
Barbara Hankins, Chairperson, Travis County Historical Commission



TEXAS HISTORICAL COMMISSION

The State Agency for Historic Preservation

RICK PERRY, GOVERNOR

JOHN L. NAU, III, CHAIRMAN

F. LAWRENCE OAKS, EXECUTIVE DIRECTOR

June 11, 2003

Travis Co. Trustee
Box 1748
Austin, Texas 78767-1748


Re: TV-C062, Bethany Cemetery, Travis County.

Dear Sir:

The purpose of this letter is to inform you that the Texas Historical Commission has received an application for a Historic Texas Cemetery designation for the Bethany Cemetery from Leslie Wolfenden, graduate student in the Master of Science in Architectural Studies Program, University of Texas at Austin. The deed records reflect that you are an owner of property that shares a common border with the cemetery. Cemeteries that are deemed worthy of recognition and preservation for their age and historical significance are eligible for this designation. The four-page Historic Texas Cemetery application form has provided us with a narrative history and photographs of the cemetery, and documentation defining its boundaries. Upon review and approval of the application, the Texas Historical Commission will supply the applicant with an *Affidavit of Dedication for Cemetery Purposes* to be recorded in the deed records in the Travis County Clerk's office.

This designation does not restrict in any way your use of the land adjacent to or surrounding this historic cemetery. Any cemetery or burial site in Texas, whether designated as a Historic Texas Cemetery or not, may not be disturbed, desecrated, or have gravestones removed under existing state laws. A brief description of the Historic Texas Cemetery Designation Program is included with this letter.

It is our hope that this designation will encourage long-term preservation of this unique resource through its recordation in the deed records. Please feel free to contact me at the letterhead address, by telephone at 512/475-4167, or by E-mail at gerron.hite@thc.state.tx.us if you should have any questions or input concerning this matter.

Sincerely,


Gerron S. Hite, RA
Cemetery Preservation Coordinator
History Programs Division

Enclosures

cc: Leslie Wolfenden, applicant
Barbara Hankins, Chairperson, Travis County Historical Commission



TEXAS
HISTORICAL
COMMISSION

The State Agency for Historic Preservation

RICK PERRY, GOVERNOR

JOHN L. NAU, III, CHAIRMAN

F. LAWERENCE OAKS, EXECUTIVE DIRECTOR

June 11, 2003

Texas Property Work, L.P.
Box 150759
Austin, Texas 78767-1748

Re:TV-C062, Bethany Cemetery, Travis County

Dear Sir:

The purpose of this letter is to inform you that the Texas Historical Commission has received an application for a Historic Texas Cemetery designation for the Bethany Cemetery from Leslie Wolfenden, graduate student in the Master of Science in Architectural Studies Program, University of Texas at Austin. The deed records reflect that you are an owner of property that shares a common border with the cemetery. Cemeteries that are deemed worthy of recognition and preservation for their age and historical significance are eligible for this designation. The four-page Historic Texas Cemetery application form has provided us with a narrative history and photographs of the cemetery, and documentation defining its boundaries. Upon review and approval of the application, the Texas Historical Commission will supply the applicant with an *Affidavit of Dedication for Cemetery Purposes* to be recorded in the deed records in the Travis County Clerk's office.

This designation does not restrict in any way your use of the land adjacent to or surrounding this historic cemetery. Any cemetery or burial site in Texas, whether designated as a Historic Texas Cemetery or not, may not be disturbed, desecrated, or have gravestones removed under existing state laws. A brief description of the Historic Texas Cemetery Designation Program is included with this letter.

It is our hope that this designation will encourage long-term preservation of this unique resource through its recordation in the deed records. Please feel free to contact me at the letterhead address, by telephone at 512/475-4167, or by E-mail at gerron.hite@thc.state.tx.us if you should have any questions or input concerning this matter.

Sincerely,

A handwritten signature in black ink, appearing to read "Gerron S. Hite".

Gerron S. Hite, RA
Cemetery Preservation Coordinator
History Programs Division

Enclosures

cc: Leslie Wolfenden, applicant
Barbara Hankins, Chairperson, Travis County Historical Commission



TEXAS HISTORICAL COMMISSION

The State Agency for Historic Preservation

RICK PERRY, GOVERNOR

JOHN L. NAU, III, CHAIRMAN

F. LAWRENCE OAKS, EXECUTIVE DIRECTOR

June 11, 2003

Malcolm & Karen Flournoy
23 Reese Drive
Austin, Texas 78745-2639

Re:TV-C062, Bethany Cemetery, Travis County

Dear Mr. and Mrs. Flournoy:

The purpose of this letter is to inform you that the Texas Historical Commission has received an application for a Historic Texas Cemetery designation for the Bethany Cemetery from Leslie Wolfenden, graduate student in the Master of Science in Architectural Studies Program, University of Texas at Austin. The deed records reflect that you are an owner of property that shares a common border with the cemetery. Cemeteries that are deemed worthy of recognition and preservation for their age and historical significance are eligible for this designation. The four-page Historic Texas Cemetery application form has provided us with a narrative history and photographs of the cemetery, and documentation defining its boundaries. Upon review and approval of the application, the Texas Historical Commission will supply the applicant with an *Affidavit of Dedication for Cemetery Purposes* to be recorded in the deed records in the Travis County Clerk's office.

This designation does not restrict in any way your use of the land adjacent to or surrounding this historic cemetery. Any cemetery or burial site in Texas, whether designated as a Historic Texas Cemetery or not, may not be disturbed, desecrated, or have gravestones removed under existing state laws. A brief description of the Historic Texas Cemetery Designation Program is included with this letter.

It is our hope that this designation will encourage long-term preservation of this unique resource through its recordation in the deed records. Please feel free to contact me at the letterhead address, by telephone at 512/475-4167, or by E-mail at gerron.hite@thc.state.tx.us if you should have any questions or input concerning this matter.

Sincerely,

A handwritten signature in black ink, appearing to read "Gerron S. Hite".

Gerron S. Hite, RA
Cemetery Preservation Coordinator
History Programs Division

Enclosures

cc: Leslie Wolfenden, applicant
Barbara Hankins, Chairperson, Travis County Historical Commission



TEXAS
HISTORICAL
COMMISSION

The State Agency for Historic Preservation

RICK PERRY, GOVERNOR

JOHN L. NAU, III, CHAIRMAN

F. LAWRENCE OAKS, EXECUTIVE DIRECTOR

June 11, 2003

Clarence Richard Flournoy II
1100 S. Lakeside Drive
Burnet, Texas 78611-5437

Re:TV-C062, Bethany Cemetery, Travis County

Dear Richard Flournoy:

The purpose of this letter is to inform you that the Texas Historical Commission has received an application for a Historic Texas Cemetery designation for the Bethany Cemetery from Leslie Wolfenden, graduate student in the Master of Science in Architectural Studies Program, University of Texas at Austin. The deed records reflect that you are an owner of property that shares a common border with the cemetery. Cemeteries that are deemed worthy of recognition and preservation for their age and historical significance are eligible for this designation. The four-page Historic Texas Cemetery application form has provided us with a narrative history and photographs of the cemetery, and documentation defining its boundaries. Upon review and approval of the application, the Texas Historical Commission will supply the applicant with an *Affidavit of Dedication for Cemetery Purposes* to be recorded in the deed records in the Travis County Clerk's office.

This designation does not restrict in any way your use of the land adjacent to or surrounding this historic cemetery. Any cemetery or burial site in Texas, whether designated as a Historic Texas Cemetery or not, may not be disturbed, desecrated, or have gravestones removed under existing state laws. A brief description of the Historic Texas Cemetery Designation Program is included with this letter.

It is our hope that this designation will encourage long-term preservation of this unique resource through its recordation in the deed records. Please feel free to contact me at the letterhead address, by telephone at 512/475-4167, or by E-mail at gerron.hite@thc.state.tx.us if you should have any questions or input concerning this matter.

Sincerely,

A handwritten signature in black ink, appearing to read "Gerron S. Hite".

Gerron S. Hite, RA
Cemetery Preservation Coordinator
History Programs Division

Enclosures

cc: Leslie Wolfenden, applicant
Barbara Hankins, Chairperson, Travis County Historical Commission



TEXAS HISTORICAL COMMISSION

The State Agency for Historic Preservation

RICK PERRY, GOVERNOR

JOHN L. NAU, III, CHAIRMAN

F. LAWERENCE OAKS, EXECUTIVE DIRECTOR

June 11, 2003

J & R Flournoy Trust
2523 Tanglewood Trail
Austin, Texas 78703-1534

Re:TV-C062, Bethany Cemetery, Travis County

Dear Sir:

The purpose of this letter is to inform you that the Texas Historical Commission has received an application for a Historic Texas Cemetery designation for the Bethany Cemetery from Leslie Wolfenden, graduate student in the Master of Science in Architectural Studies Program, University of Texas at Austin. The deed records reflect that you are an owner of property that shares a common border with the cemetery. Cemeteries that are deemed worthy of recognition and preservation for their age and historical significance are eligible for this designation. The four-page Historic Texas Cemetery application form has provided us with a narrative history and photographs of the cemetery, and documentation defining its boundaries. Upon review and approval of the application, the Texas Historical Commission will supply the applicant with an *Affidavit of Dedication for Cemetery Purposes* to be recorded in the deed records in the Travis County Clerk's office.

This designation does not restrict in any way your use of the land adjacent to or surrounding this historic cemetery. Any cemetery or burial site in Texas, whether designated as a Historic Texas Cemetery or not, may not be disturbed, desecrated, or have gravestones removed under existing state laws. A brief description of the Historic Texas Cemetery Designation Program is included with this letter.

It is our hope that this designation will encourage long-term preservation of this unique resource through its recordation in the deed records. Please feel free to contact me at the letterhead address, by telephone at 512/475-4167, or by E-mail at gerron.hite@thc.state.tx.us if you should have any questions or input concerning this matter.

Sincerely,

A handwritten signature in black ink, appearing to read "Gerron S. Hite".

Gerron S. Hite, RA
Cemetery Preservation Coordinator
History Programs Division

Enclosures

cc: Leslie Wolfenden, applicant
Barbara Hankins, Chairperson, Travis County Historical Commission



TEXAS
HISTORICAL
COMMISSION

The State Agency for Historic Preservation

RICK PERRY, GOVERNOR

JOHN L. NAU, III, CHAIRMAN

F. LAWRENCE OAKS, EXECUTIVE DIRECTOR

June 11, 2003

Willie Earl Simpson
1402 Marcus Place
Austin, Texas 78721-1333

Re:TV-C062, Bethany Cemetery, Travis County

Dear Mr. Simpson:

The purpose of this letter is to inform you that the Texas Historical Commission has received an application for a Historic Texas Cemetery designation for the Bethany Cemetery from Leslie Wolfenden, graduate student in the Master of Science in Architectural Studies Program, University of Texas at Austin. The deed records reflect that you are an owner of property that shares a common border with the cemetery. Cemeteries that are deemed worthy of recognition and preservation for their age and historical significance are eligible for this designation. The four-page Historic Texas Cemetery application form has provided us with a narrative history and photographs of the cemetery, and documentation defining its boundaries. Upon review and approval of the application, the Texas Historical Commission will supply the applicant with an *Affidavit of Dedication for Cemetery Purposes* to be recorded in the deed records in the Travis County Clerk's office.

This designation does not restrict in any way your use of the land adjacent to or surrounding this historic cemetery. Any cemetery or burial site in Texas, whether designated as a Historic Texas Cemetery or not, may not be disturbed, desecrated, or have gravestones removed under existing state laws. A brief description of the Historic Texas Cemetery Designation Program is included with this letter.

It is our hope that this designation will encourage long-term preservation of this unique resource through its recordation in the deed records. Please feel free to contact me at the letterhead address, by telephone at 512/475-4167, or by E-mail at gerron.hite@thc.state.tx.us if you should have any questions or input concerning this matter.

Sincerely,

A handwritten signature in black ink, appearing to read "Gerron S. Hite", written over a horizontal line.

Gerron S. Hite, RA
Cemetery Preservation Coordinator
History Programs Division

Enclosures

cc: Leslie Wolfenden, applicant
Barbara Hankins, Chairperson, Travis County Historical Commission



TEXAS HISTORICAL COMMISSION

The State Agency for Historic Preservation

RICK PERRY, GOVERNOR

JOHN L. NAU, III, CHAIRMAN

F. LAWRENCE OAKS, EXECUTIVE DIRECTOR

June 11, 2003

Robert G. and Priscilla Zappe
2908 Bushnell Drive
Austin, Texas 78745-4735

Re:TV-C062, Bethany Cemetery, Travis County

Dear Mr. and Mrs. Zappe:

The purpose of this letter is to inform you that the Texas Historical Commission has received an application for a Historic Texas Cemetery designation for the Bethany Cemetery from Leslie Wolfenden, graduate student in the Master of Science in Architectural Studies Program, University of Texas at Austin. The deed records reflect that you are an owner of property that shares a common border with the cemetery. Cemeteries that are deemed worthy of recognition and preservation for their age and historical significance are eligible for this designation. The four-page Historic Texas Cemetery application form has provided us with a narrative history and photographs of the cemetery, and documentation defining its boundaries. Upon review and approval of the application, the Texas Historical Commission will supply the applicant with an *Affidavit of Dedication for Cemetery Purposes* to be recorded in the deed records in the Travis County Clerk's office.

This designation does not restrict in any way your use of the land adjacent to or surrounding this historic cemetery. Any cemetery or burial site in Texas, whether designated as a Historic Texas Cemetery or not, may not be disturbed, desecrated, or have gravestones removed under existing state laws. A brief description of the Historic Texas Cemetery Designation Program is included with this letter.

It is our hope that this designation will encourage long-term preservation of this unique resource through its recordation in the deed records. Please feel free to contact me at the letterhead address, by telephone at 512/475-4167, or by E-mail at gerron.hite@thc.state.tx.us if you should have any questions or input concerning this matter.

Sincerely,

A handwritten signature in dark ink, appearing to read "Gerron S. Hite".

Gerron S. Hite, RA
Cemetery Preservation Coordinator
History Programs Division

Enclosures

cc: Leslie Wolfenden, applicant
Barbara Hankins, Chairperson, Travis County Historical Commission



TEXAS
HISTORICAL
COMMISSION

The State Agency for Historic Preservation

RICK PERRY, GOVERNOR

JOHN L. NAU, III, CHAIRMAN

F. LAWRENCE OAKS, EXECUTIVE DIRECTOR

June 27, 2003

Leslie Wolfenden
916 Maryland Drive
Austin, TX 78758

RE: TV-C062: Pending Historic Texas Cemetery Designation, Bethany Cemetery, Travis County

Dear Ms. Wolfenden:

This letter is in reference to our receipt and review of the application for a Historic Texas Cemetery Designation for the Bethany Cemetery in Travis County. We have reviewed the submitted material and find that the Bethany Cemetery meets our criteria for designation as a historic cemetery and thereby approve the application. I am enclosing the *Affidavit of Dedication for Cemetery Purposes* along with *Exhibit A*. Please take these documents to the Travis County Clerk's office and request that they be recorded in the County Deed Records indexed to the Bethany Cemetery. Please request a photocopy of the recorded documents that includes the volume and page number or other reference number of the/each recordation and send it/them to the Texas Historical Commission. We will send you a Historic Texas Cemetery designation certificate upon receipt of the copy or copies.

A cemetery or burial site that has received the Historic Texas Cemetery designation is also eligible to display the Historic Texas Cemetery medallion at the site. Also available are a "name and date" plaque or an interpretive plaque that provides the visitor with a brief history of the cemetery. The purchase and display of these markers is optional. Once we have received the copy of the recorded affidavit, an application for these optional markers will be sent you along with a certificate. Please feel free to contact me if you have any questions about the preservation of this historic cemetery.

Sincerely,

A handwritten signature in black ink, appearing to read "Gerron S. Hite", written over a horizontal line.

Gerron S. Hite, RA
Cemetery Preservation Coordinator
Texas Historical Commission

Enclosures

cc: Barbara Hankins, Chairperson, Travis County Historical Commission
Sue Spears



TEXAS HISTORICAL COMMISSION

The State Agency for Historic Preservation

RICK PERRY, GOVERNOR

JOHN L. NAU, III, CHAIRMAN

F. LAWERENCE OAKS, EXECUTIVE DIRECTOR

June 11, 2003

SAMPLE LETTER

Re:TV-C062, Bethany Cemetery, Travis County

Dear

The purpose of this letter is to inform you that the Texas Historical Commission has received an application for a Historic Texas Cemetery designation for the Bethany Cemetery from Leslie Wolfenden, graduate student in the Master of Science in Architectural Studies Program, University of Texas at Austin. The deed records reflect that you are an owner of property that shares a common border with the cemetery. Cemeteries that are deemed worthy of recognition and preservation for their age and historical significance are eligible for this designation. The four-page Historic Texas Cemetery application form has provided us with a narrative history and photographs of the cemetery, and documentation defining its boundaries. Upon review and approval of the application, the Texas Historical Commission will supply the applicant with an *Affidavit of Dedication for Cemetery Purposes* to be recorded in the deed records in the Travis County Clerk's office.

This designation does not restrict in any way your use of the land adjacent to or surrounding this historic cemetery. Any cemetery or burial site in Texas, whether designated as a Historic Texas Cemetery or not, may not be disturbed, desecrated, or have gravestones removed under existing state laws. A brief description of the Historic Texas Cemetery Designation Program is included with this letter.


It is our hope that this designation will encourage long-term preservation of this unique resource through its recordation in the deed records. Please feel free to contact me at the letterhead address, by telephone at 512/475-4167, or by E-mail at gerron.hite@thc.state.tx.us if you should have any questions or input concerning this matter.

Sincerely,

Gerron S. Hite, RA
Cemetery Preservation Coordinator
History Programs Division

Enclosures

cc: Leslie Wolfenden, applicant
Barbara Hankins, Chairperson, Travis County Historical Commission



Travis County Historical Commission

RECEIVED
JUN 24 2003

TEXAS HISTORICAL COMMISSION

June 23, 2003

Mr. Gerron S. Hite, RA
Cemetery Preservation Coordinator
History Programs Division
Texas Historical Commission
P.O. Box 12276
Austin TX 78711-2276

Dear Mr. Hite:

Thank you for clarifying the situation with regard to Bethany Cemetery. I've talked to Sue Spears in the Travis County Precinct 1 office who has been very involved in the cleanup and preservation of the cemetery. She would appreciate it if you could keep her in the loop on the historic cemetery designation since they have found new information which they might like to add on an additional marker. Apparently, the contact person listed on the application is quite elderly and not well. In any case, Sue's address is 7318 Colony Park Drive, Austin 78724 989-8442 (h), 854-9111(w).

Again, thank you for your help. I am enclosing the signed application.

Sincerely,

A handwritten signature in blue ink that reads "Barbara S. Hankins".

Barbara S. Hankins
Chair



TEXAS HISTORICAL COMMISSION

The State Agency for Historic Preservation

RICK PERRY, GOVERNOR

JOHN L. NAU, III, CHAIRMAN

F. LAWRENCE OAKS, EXECUTIVE DIRECTOR

August 6, 2003

Ms. Sue Spears
7318 Colony Park Drive
Austin, TX 78724

RE: TV-C062: Bethany Cemetery, Travis County

Dear Ms. Spears:

The Texas Historical Commission is honored to designate the Bethany Cemetery as a Historic Texas Cemetery (HTC). The enclosed certificate is a testimony of your commitment to the preservation of this important historic resource.

A cemetery or burial site that has received the Historic Texas Cemetery designation is eligible to display the special HTC markers. The purchase of a cemetery marker is not required in conjunction with this designation, but if you would like to order one, we are enclosing the application form. **Please note that the marker process is separate from the designation process and therefore has different requirements.** The basic information you will need to provide if you are ordering a medallion with interpretive plaque is a detailed narrative history (4-5 pages, or longer, and double-spaced) with footnotes and a bibliography, a county/city map showing the cemetery location, and a photograph of the proposed marker site. To begin the marker process, send the application and the required documentation to Barbara Hankins, Chairperson, Travis County Historical Commission, 1801 Lavaca #14J, Austin, Texas 78701 for review and approval.

Please find enclosed a sample press release and a fact sheet with background information on preserving cemeteries should you choose to publicize your cemetery's HTC designation. This is an optional choice that we leave to the discretion of those affiliated with the cemetery, as there are circumstances where drawing attention to an isolated burial ground may not be prudent. However, highlighting this additional level of recognition for an already highly visible cemetery can be a positive way to reassert the fact that the community treasures the sacred burial ground.

Sincerely,

A handwritten signature in black ink, appearing to read "Gerron S. Hite", written over a circular stamp.

Gerron S. Hite, RA
Cemetery Preservation Coordinator

cc: Barbara Hankins, Chairperson, Travis CHC
Leslie Wolfenden, applicant
Andy Bucknall

Enclosures



TEXAS
HISTORICAL
COMMISSION

The State Agency for Historic Preservation

RICK PERRY, GOVERNOR

JOHN L. NAU, III, CHAIRMAN

F. LAWRENCE OAKS, EXECUTIVE DIRECTOR

May 10, 2007

Leslie Wolfenden
916 Maryland Dr
Austin TX 78758

RE: TV-C062: Historic Texas Cemetery Designation, Bethany Cemetery, Travis County

Dear Ms. Wolfenden:

The Texas Historical Commission's Historic Texas Cemetery (HTC) Program is growing and we need to reduce the size of our HTC application files to help make room for more. Therefore, we have found it necessary to return some of the photos you provided with the HTC application for the Bethany Cemetery in Travis County. We have retained those photos you provided with the Bethany Cemetery HTC application that will be most helpful in the designation file.

Also enclosed please find a fact sheet with information to help you develop a master preservation plan for the cemetery. A master plan is a tool to help establish goals, priorities and maintenance schedules and estimate costs. It also contains a detailed record of the cemetery through photos and surveys of the gravestones and cemetery features. The photos returned to you with this letter should be included in your master preservation plan.

The Texas Historical Commission supports your efforts to preserve this historic cemetery; please feel free to contact us by email at history@thc.statetx.us or by phone at 512/463-5853 with any questions you may have regarding cemetery preservation.

Sincerely,

A handwritten signature in cursive script that reads "Annette Bethke".

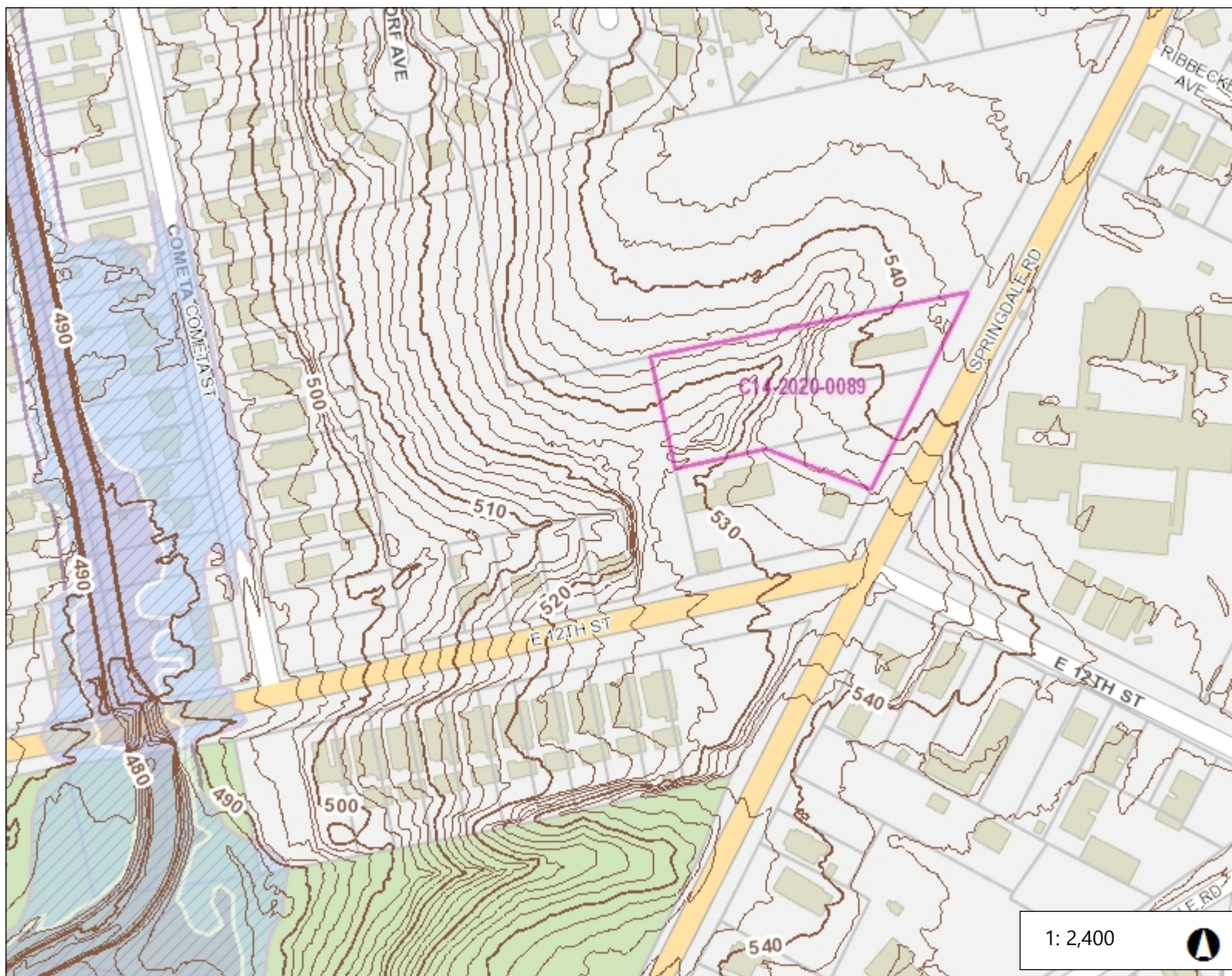
Annette Bethke
Program Specialist
History Programs Division

Enclosures



B-6 Property Profile

92 of 127
Legend **EXHIBIT F**



- Street Labels
- Zoning Review Cases- IN REV
- Contours Year- 2017
- 2 Ft Contours
 - 10 Ft Contours
- Fully Developed Floodplain
- COA Fully Developed 25-Year
 - COA Fully Developed 100-Year
 - COA Master Plan 25-Year
 - COA Master Plan 100-Year
 - 100-Year (Detailed-AE)
 - 100-Year (Shallow-AO,AH)
 - 100-Year (Approx-A)
- Creek Buffers/Waterway Setback
- Critical Water Quality Zone
 - Water Quality Transition Zone

Notes

Twelfth and Springdale Residences
C14-2020-0089

0.1 0 0.04 0.1 Miles

NAD_1983_StatePlane_Texas_Central_FIPS_4203_Feet

Date Printed:

This product is for informational purposes and may not have been prepared for or be suitable for legal, engineering, or surveying purposes. It does not represent an on-the-ground survey. This product has been produced by the City of Austin for the sole purpose of geographic reference. No warranty is made by the City of Austin regarding specific accuracy or completeness.

EXHIBIT G**Chaffin, Heather**

From: Ryan Walker [REDACTED]
Sent: Monday, August 24, 2020 5:40 PM
To: Chaffin, Heather
Cc: District 1; McDonald, Elizabeth; Hartnett, Lauren
Subject: Re: Zoning Case # C14-2020-0089

Follow Up Flag: Follow up
Flag Status: Completed

Hi Heather,

I received a notice today that another zoning request has been submitted for my neighborhood. I'm writing to reiterate my opposition to this request for the same reasons outlined in my February email below.

Thanks,
Ryan

On Feb 10, 2020, at 12:21 PM, Chaffin, Heather <Heather.Chaffin@austintexas.gov> wrote:

Ryan,

The Applicant has withdrawn this zoning request. Let me know if you have any other questions.

Heather

From: Ryan Walker [REDACTED]
Sent: Sunday, February 09, 2020 2:39 PM
To: District 1 <District1@austintexas.gov>; McDonald, Elizabeth <Elizabeth.McDonald@austintexas.gov>; Hartnett, Lauren <Lauren.Hartnett@austintexas.gov>; Chaffin, Heather <Heather.Chaffin@austintexas.gov>
Subject: Zoning Case # C14-2020-0003

*** External Email - Exercise Caution ***

Hello,

My name is Ryan Walker and along with my wife have lived on Cometa St in East Austin for the last two years. Recently, we received a notice of filing application for rezoning on the 3.5 acre plot of land uphill from us at 4120 E 12th St - if you read nothing else in this email **WE COMPLETELY OBJECT!**

This area (along with most of the neighborhood) is zoned as SF-3-NP, and if approved to re-zone we'd be facing a 200+ unit complex in a single-family neighborhood. Besides this being wildly out of place, this type of change would not be allowed in other similar neighborhoods throughout Austin.

Despite the "Vision and Goals" of the existing Neighborhood Plan, the only people that benefit from this would be the developers and completely disregards the interests of local residents and the memories of those buried at Historic Bethany Cemetery.

We chose this area for its neighborhood feel and throwing a giant apartment complex in the middle is the exact opposite of what we and our neighbors want. I hope that you take our interests seriously and reconsider allowing this kind of development to happen in our backyards.

Thank you,
Ryan Walker
530-277-2460

CAUTION: This email was received at the City of Austin, from an EXTERNAL source. Please use caution when clicking links or opening attachments. If you believe this to be a malicious and/or phishing email, please forward this email to CSIRT@austintexas.gov.

Chaffin, Heather

From: Milena Pribic [REDACTED]
Sent: Wednesday, September 23, 2020 10:18 AM
To: Chaffin, Heather
Subject: Re: Zoning Change - C14-2020-0089

Thanks so much for your response, Heather. Would love to know more about the school if you happen upon that info-- have a great week!

On Tue, Sep 22, 2020 at 12:44 PM Chaffin, Heather <Heather.Chaffin@austintexas.gov> wrote:

Hello—

The applicant is proposing to rezone the 4.91 acre property from SF-3-NP (single family) and GR-MU-NP (commercial/residential mix) to MF-6-NP (multifamily) and GR-MU-V-NP (commercial/residential mix).

Staff has not yet made a recommendation about the request, but I anticipate the case will be scheduled for Planning Commission and City Council in the next month or so.

I don't know anything about the school, but I'll ask around.

Give me a call at 512-974-2122 with any additional questions.

Heather

From: Milena Pribic [REDACTED]
Sent: Friday, September 11, 2020 1:15 PM
To: Chaffin, Heather <Heather.Chaffin@austintexas.gov>
Subject: Zoning Change - C14-2020-0089

*** External Email - Exercise Caution ***

Hi Heather,

I live in the neighborhood and noticed there was a proposal for a zoning change on this tract of land at East 12th/Springdale. Any more information available?

I was also wondering if there was any public plan/direction on what will be done with Sims Elementary across the street. Would you know if that area is zoned for any commercial use?

Thanks for the information in advance and hope I have the right person!

CAUTION: This email was received at the City of Austin, from an EXTERNAL source. Please use caution when clicking links or opening attachments. If you believe this to be a malicious and/or phishing email, please forward this email to cybersecurity@austintexas.gov.

Chaffin, Heather

From: Melinda Barsales [REDACTED]
Sent: Thursday, September 24, 2020 12:38 PM
To: Chaffin, Heather
Subject: Case Number: C14-2020-0089

*** External Email - Exercise Caution ***

Dear Heather,

Thanks so much for taking the time to speak with me yesterday. I wanted to follow up with an email that you may include with your staff recommendations to the planning commission regarding the rezoning of 4120 E. 12th Street.

My husband, Stefan Wicks, and I live at 4114 E 12th Street. We are very concerned about the rezoning of 4120 E 12th from SF-3-NP, GR-MU-NP to MF-6-NP, GR-MU-V-NP with 71% impervious cover. Our home backs up to this property and already we experience flooding in our backyard whenever there is heavy rain. There are several underground seeps and springs in the northwest portion of 4120 E 12th St as well as other critical environmental features on this land.

I fear that a high density, multi-story apartment building would impose stress on the land that would result in increased flooding events on the homes that already exist in this area. The grade of the land directly behind our home is such that water flows into our backyard when there is heavy rain, along with the water from the City's storm drain at E 12th and Springdale.

Additionally, there are already two other developments on E 12th in the works: Storybuilt Homes' "Lucy" subdivision between E 12th and Pennsylvania Avenue at Greenwood and CCG Development's East 12th City Homes at E 12th and Springdale. An increase in traffic and parked vehicles on a street that is already busy and is the main throughway for the fire station on Webberville Road poses an additional risk to the health and safety of residents of this neighborhood.

Please consider maintaining the character of the MLK Neighborhood and preserve the current zoning of this property, which is rich with not only natural springs and old growth trees, but is also a biodiverse habitat that deserves to remain undisturbed.

Thanks and best wishes,
Melinda Barsales
4114 E 12th Street

CAUTION: This email was received at the City of Austin, from an EXTERNAL source. Please use caution when clicking links or opening attachments. If you believe this to be a malicious and/or phishing email, please forward this email to cybersecurity@austintexas.gov.

Chaffin, Heather

From: Ryann J Matthews [REDACTED]
Sent: Thursday, September 24, 2020 3:24 PM
To: Chaffin, Heather
Subject: 4120 E 12th Rezoning | C14-2020-0089

*** External Email - Exercise Caution ***

Hi Heather,

A neighbor informed us the plot down the street at E 12th and Springdale is up for rezoning and to contact you with any concerns.

While I am no expert on the rezoning process or stipulations, I do know there should be a mandatory % of affordable housing on any development on that lot.

From what I understand from neighbors, in its current state, the undeveloped lot also supports water flow and protects nearby properties (of humans and other animals). So, I would also request that there are environmental conservation requirements also in the rezoning.

Recap: If rezoning for development, please mandate affordable housing and environmental conservation as requirements for the lot. I know there is a good chance the developer could propose them anyway, but I urge the planning committee to include both as mandates in the official rezoning documentation.

Affordability and conversation are just as—if not more—important to the neighborhood than property values.

Thank you kindly,
Ryann Matthews
1302 Greenwood Ave

CAUTION: This email was received at the City of Austin, from an EXTERNAL source. Please use caution when clicking links or opening attachments. If you believe this to be a malicious and/or phishing email, please forward this email to cybersecurity@austintexas.gov.

Chaffin, Heather

From: Episcopo [REDACTED]
Sent: Thursday, September 24, 2020 8:47 PM
To: Chaffin, Heather
Cc: Sarah Episcopo; Flo Rice; Maryan Captan; Raasin; Jonathan Beall; Yenibel .
Subject: Case Number: C14-2020-0089

*** External Email - Exercise Caution ***

Good evening Heather,

I am writing to you to express my deep reservations and concerns regarding the proposed development at 4120 East 12th Street. Listed below are a few of the most prominent concerns:

- 1) Traffic. The proposed development is an interior lot inside a residential neighborhood with only one access point East 12th Street has substantial pedestrian and cycle traffic going to and from Givens Park and the houses that border it. It cannot accommodate the traffic that this development would impose and the building of this development will inevitably increase the likelihood of traffic accidents involving pedestrians and bikers.
- 2) Environmental. There is a spring on the proposed development. It is actively draining for the majority of the year and there are numerous heritage trees and wildlife on the site. The site cannot accommodate additional impervious cover. Even barring the spring, this is a hillside that drains to Tannehill Creek. Tannehill Creek has historical issues with flooding and all of the houses on the east side of Cometa Street already deal with flooding each time it rains. Additional impervious cover would cause flooding events that wash out foundations on the original homes in the area and which would place an additional financial burden on residents already burdened by gentrification.
- 3) Historical. The proposed development immediately abuts Bethany Cemetery. This historic cemetery is Austin's first Black cemetery following the emancipation after the civil war. The cemetery is privately owned and already suffers from neglect. Many graves are either unmarked or poorly marked. I am certain that this development would damage or disturb human remains in the area.

Our community is aware of this development and we are prepared to mobilize against it. I have CCed several concerned neighbors and I welcome their input to my comments. Please advise on how the city plans to respond.

Brian Episcopo
915-204-1426

CAUTION: This email was received at the City of Austin, from an EXTERNAL source. Please use caution when clicking links or opening attachments. If you believe this to be a malicious and/or phishing email, please forward this email to cybersecurity@austintexas.gov.

Chaffin, Heather

From: [REDACTED]
Sent: Thursday, September 24, 2020 11:57 PM
To: Chaffin, Heather
Subject: Re: C14-2020-0089

*** External Email - Exercise Caution ***

Dear Heather,

We are homeowners in the MLK area and are concerned about the proposal to build on a green space with springs, covering it with a large impervious structure. (C14-2020-0089). Austin needs more housing, but not at the cost of creating flood zones and water runoff problems and destroying springs and our natural beauty. Lack of consideration of water runoff seems to be a prevalent problem in our area and something that should be better addressed at the city level. We need smart growth, this practice is foolish. Please reconsider this proposal.

Thank you,
Tobin and Laura Wiegand

Sent from my iPhone

CAUTION: This email was received at the City of Austin, from an EXTERNAL source. Please use caution when clicking links or opening attachments. If you believe this to be a malicious and/or phishing email, please forward this email to cybersecurity@austintexas.gov.

Chaffin, Heather

From: Christine Fail [REDACTED]
Sent: Friday, September 25, 2020 9:37 AM
To: Chaffin, Heather
Subject: Subject Line - Attn: 4120 East 12th Street- Springdale Development Zoning Change Case: C14-2020-0089

*** External Email - Exercise Caution ***

Hi Heather,

I am contacting you as a resident on Cometa St for 13 years and a member of the MLK neighborhood association. While I actually agree with more structurally dense and zoning diverse neighborhoods in central Austin, I do have a few concerns and have listed them below about the proposed developments on east 12th street and Springdale.

1. Flooding - the neighborhood is hilly with a creek running behind Cometa and NO gutters. All of the east facing side of Cometa already has drainage issues with water running downhill from the east. The numerous new construction projects on the streets above Cometa to the east and has exacerbated this problem. I witness it every time it rains, and the builders did nothing to address this issue with their new construction projects forcing them to come back to bandaid their developments for sale. But these fixes are just bandaids and for cosmetics and are not actually addressing the issues. Drainage and flooding mitigation must be a very integral part of this plan.
2. Disruption to the single family homes on 12th street. While Springdale is a much busier street with limited residences facing Springdale and already had a multi-family structure on the property, the access from 12th street is different. Surrounding existing single family homes with a 3 story multi family residence seems disruptive to the neighborhood as well as the owners and dwellers in these homes. The utmost care must be given when assessing the proposed development to make sure that the existing homeowners, the ones being most affected, are considered. The aesthetics, density of vegetation, privacy, entrance/exit traffic, etc must all be addressed before permission is given allowing the current owners the ability to give feedback and input. I know that developing this property will happen, but the zoning permissions give the city and the residents the ability to integrate it into the exiting neighborhood. I think a 2 story structure would be the most appropriate giving respect to the current homeowners on 12th street.

Thank you for taking my thoughts into consideration.

Best,

Christine

—
CHRISTINE FAIL
[REDACTED]

Chaffin, Heather

From: Joseph Kugler [REDACTED]
Sent: Friday, September 25, 2020 11:00 AM
To: Chaffin, Heather
Subject: amplify MLKNA Attn: 4120 East 12th Street- Springdale Development Zoning Change Case: C14-2020-0089

*** External Email - Exercise Caution ***

Attn: 4120 East 12th Street- Springdale Development
Zoning Change Case: C14-2020-0089

Dear Heather,

I am writing to amplify the concerns and the ask from MLK neighbors to deny the current upzoning applications related to 4120 East 12th Street- Springdale Development and Zoning Change Case: C14-2020-0089. Long-time residents here have found their concerns are undervalued despite their lived experience in these types of development pressures on top of other historic East Austin policies negatively affecting their daily lives. As discussed in their last Neighborhood Association meeting, they have a huge potential development that is looking to change the zoning in less than a two block radius. The developer is looking to upzone 4120 E 12th Street, 1200, 1202, & 1208 Springdale Road from SF3 (Single Family) to MF-6-NP (Multifamily High Density - Two 3 story apartments) & GR-MU-V-NP (Vertical Mixed Use, Apartments with Commercial below) with the potential to be 90 feet high. Some concerns expressed by neighbors are traffic issues, environmental issues such increased major flooding, incompatible development to what is already in the surrounding area, radical change to the neighborhood and its character, and location in the interior of an established single family neighborhood. I cannot imagine that this would even be considered if it was in the middle of Travis Heights or Hyde Park. Please work together to amplify concerns and deny these applications, and further reach out to the existing MLK community to improve equitable engagement on these types of continued concerns. As a local physician involved in mental health-- I see daily how the cumulative disenfranchisement in being unheard, unseen, and unsupported in policies for our marginalized communities have wider impacts on quality of life than officials must realize. I pray this changes.

Thank you,
Dr. Joseph L. Kugler
512-850-1810

CAUTION: This email was received at the City of Austin, from an EXTERNAL source. Please use caution when clicking links or opening attachments. If you believe this to be a malicious and/or phishing email, please forward this email to cybersecurity@austintexas.gov.

Chaffin, Heather

From: Barbara Epstein [REDACTED]
Sent: Friday, September 25, 2020 11:12 AM
To: Chaffin, Heather
Subject: speak up for our neighbors in East Austin now

*** External Email - Exercise Caution ***


fyi—sent to two UT area neighborhoods—Hancock, Eastwoods, and my Austin email list...

Barbara Epstein

This message was just posted on NextDoor. Please support East Austin neighbors by writing City Council and demanding that citizens get a meaningful say in what happens to their neighborhood. We all face the same transformation from SF-3 single family to MF-6, the most dense housing possible under the Code—without the infrastructure needed to support it. I am not a NIMBY, I simply think that we need more thoughtful well-planned density that doesn't by definition push everyone who lives there now out, this application and its trajectory denies any input from neighborhoods in the result. Speak up, get involved, organize your own neighborhood, or face the same result eventually where you live.

Barbara Epstein
Hancock

Here are views of the tracts



4120 E. 12th St. 1200, 1202, 1208 Springdale Rd.

Lindsay&Joseph K-O

Cherrywood • 38 min ago

urgent, community ask from MLK neighbors [email/call request] Fwd: TIME TO TAKE ACTION!!! Last night, I checked in with Alexandria Anderson, one of the MLK Neighborhood Association (MLKNA) chairs. She asked that I relay MLK

neighbors' urgent request for allies to stand with them by amplifying their opposition to several upzoning cases less than a couple blocks from each other-- via emailing & calling city officials to deny the applications. Neighbors have been frustrated with officials' statements about equity versus what long-times neighbors keep experiencing as inequitable support and lack of meaningful collaboration in shaping and planning their own neighborhood. MLKNA asked that we amplify their concerns by copying to our list serves, social media and nextdoor. I hope that neighbors can support the MLK community ask with emails and calls today to Heather Chaffin (maybe also Council Members?). The action-item details are below (& attached are screenshots), copied from the MLKNA newsletter from this morning.

TIME FOR ACTION!!! DON'T DELAY We are currently being faced with several upzoning applications in our area. As discussed in our last Neighborhood Association meeting, we have a huge potential development that is looking to change the zoning in less than a two block radius.

To review, the developer is looking to upzone 4120 E 12th Street, 1200, 1202, & 1208 Springdale Road from SF3 (Single Family) to MF-6-NP (Multifamily High Density - Two 3 story apartments) & GR-MU-V-NP (Vertical Mixed Use, Apartments with Commercial below) with the potential to be 90 feet high.

Some concerns expressed by neighbors are traffic issues, environmental issues such increased major flooding, incompatible development to what is already in the surrounding area, radical change to the neighborhood and its character, location in the interior of an established single family neighborhood and so much. **WE NEED TO COME TOGETHER, SPEAK UP, SHARE OUR CONCERNS, AND BE AT THE FOREFRONT OF WHAT'S HAPPENING IN OUR NEIGHBORHOOD. THERE IS STRENGTH IN NUMBERS!**

Please email and call Heather Chaffin. Please share her contact information with any neighbor who may not be on our mailing list as of right now. If they live on

Cometa Street, Glomar, Waldorf Ave, Astor Place and 12th Street between Cometa & Springdale, they will be adversely impacted.

Contact Information: Heather Chaffin heather.chaffin@austintexas.gov


512-974-2122

Subject Line - Attn: 4120 East 12th Street- Springdale Development

Zoning Change Case: C14-2020-0089


LET'S HOLD THE MAYOR AND CITY COUNCIL ACCOUNTABLE

Posted in **General** to 25 neighborhoods

Posted by: Barbara Epstein <>

[Reply via web post](#) • [Reply to sender](#) • [Reply to group](#) • [Start a New Topic](#) • [Messages in this topic \(1\)](#)

VISIT YOUR GROUP



• [Privacy](#) • [Unsubscribe](#) • [Terms of Use](#)

CAUTION: This email was received at the City of Austin, from an EXTERNAL source. Please use caution when clicking links or opening attachments. If you believe this to be a malicious and/or phishing email, please forward this email to cybersecurity@austintexas.gov.

Chaffin, Heather

From: Amy Stevens [REDACTED]
Sent: Friday, September 25, 2020 1:33 PM
To: Chaffin, Heather
Subject: Attn: 4120 East 12th Street- Springdale Development Zoning Change Case: C14-2020-0089

*** External Email - Exercise Caution ***

Good afternoon,

I would like to voice my opposition for the zoning changes for case: C14-2020-0089. Myself and my neighbors have concerns about the major impacts that the proposed developments will have on our neighborhood. Please do not approve these zoning changes.

Thank you,

Amy Stevens

CAUTION: This email was received at the City of Austin, from an EXTERNAL source. Please use caution when clicking links or opening attachments. If you believe this to be a malicious and/or phishing email, please forward this email to cybersecurity@austintexas.gov.

Chaffin, Heather

From: Gayle Borst [REDACTED]
Sent: Friday, September 25, 2020 2:13 PM
To: Chaffin, Heather
Subject: 4120 E 12th Street, C14-2020-0089

*** External Email - Exercise Caution ***

Heather,

As a resident of the Givens Park Neighborhood for over 7 years, I would like to express my concerns about the rezoning of the above-referenced property. I am astounded that they are asking for a significantly higher than allowed impervious cover. There are great concerns about flooding of the neighboring properties - especially since the subject property contains springs and wetlands that will undoubtedly be unable to perform their current function when replaced by concrete and asphalt! And with 71% impervious cover, few if any of the trees will remain. (I don't understand the raping of the land that has been allowed to happen on the east side! Not to mention the MANY adverse impacts on existing homeowners. I wish you could read the horror stories on our NextDoor.)

Is it normal for the TIA to be deferred? It seems to me that input from that study would be an important consideration in the rezoning case.

I lived through much of the gentrification of my Deep Eddy Neighborhood on the west side before moving to my current home on the east side, and the way the development occurred there was nothing like the insensitive, rude, frenzied way that development is being allowed to happen on the east side. Please stop giving developers a free rein to further destroy our neighborhood.

Respectfully,
Gayle

--

Gayle Borst
Stewardship, Inc.
512-478-9033 (office)
512-350-0001 (mobile)
[REDACTED]

"Imagination is more important than knowledge" – Albert Einstein

CAUTION: This email was received at the City of Austin, from an EXTERNAL source. Please use caution when clicking links or opening attachments. If you believe this to be a malicious and/or phishing email, please forward this email to cybersecurity@austintexas.gov.

Chaffin, Heather

From: Mike O'Connor [REDACTED]
Sent: Friday, September 25, 2020 2:24 PM
To: Chaffin, Heather
Subject: I support 4120 East 12th Street- Springdale Development Zoning Change Case: C14-2020-0089

*** External Email - Exercise Caution ***

Dear Ms. Chaffin:

I just received an email from my neighborhood association telling me to write you to oppose the proposed development at 4120 East 12th Street. I am certainly not an expert on this project, but their email contained nothing but NIMBYism and hostility to change. I live in the neighborhood and believe that greater density not only improves the area, but is the best way to solve Austin's problems with regard to the cost of housing and homelessness.

I very much welcome the project and the attendant upzoning in my neighborhood and look forward to the improvement in neighborhood character that, in my opinion, comes with apartments and retail.

Sincerely,

Mike O'Connor
3905 Chase Circle Unit A
Austin, TX 78721

CAUTION: This email was received at the City of Austin, from an EXTERNAL source. Please use caution when clicking links or opening attachments. If you believe this to be a malicious and/or phishing email, please forward this email to cybersecurity@austintexas.gov.

Chaffin, Heather

From: Patrick Dillon [REDACTED]
Sent: Friday, September 25, 2020 3:09 PM
To: Chaffin, Heather
Subject: Attn: 4120 East 12th Street- Springdale Development

*** External Email - Exercise Caution ***

RE Zoning Change Case: C14-2020-0089

As a long-term resident I am growing weary of having to continually register disquiet over the upzoning that is occurring in our neighborhoods. The planned change here will allow for 90ft high multi-occupant building on what is older, residential streets. The rhetoric of affordability continues to be a smoke-screen for developers to ignore local needs and build large apartments for profit. This is not good development and it is not a solution to the housing shortage. There are many tracts of land in the surrounding areas of Austin that could be built on from scratch to any plan you wish to use for greater density - do not force through changes such as this on the inner east side.

Thank you

Oscar

CAUTION: This email was received at the City of Austin, from an EXTERNAL source. Please use caution when clicking links or opening attachments. If you believe this to be a malicious and/or phishing email, please forward this email to cybersecurity@austintexas.gov.

Chaffin, Heather

From: E B [REDACTED]
Sent: Friday, September 25, 2020 5:37 PM
To: Chaffin, Heather
Subject: Attn: 4120 East 12th Street- Springdale Development Zoning Change Case: C14-2020-0089

*** External Email - Exercise Caution ***

Dear Ms. Chaffin,

I live in East Austin and wish to share with you the concerns of my neighbors in the MLK neighborhood regarding this proposed development. Please see the message below, written by one of my Cherrywood neighbors. And, please, do not miss the opportunity to include the community members affected by this proposed development in the planning process and let them have the chance to put forth their concerns and be heard.

Thank you,

Emily Bankston, 78722

As a Cherrywood neighbor and East Austin ally, I am writing to amplify the concerns and the ask from MLK neighbors to deny the current upzoning applications related to 4120 East 12th Street- Springdale Development and Zoning Change Case: C14-2020-0089. These neighbors feel that the Mayor, Council, and other City leadership have not provided meaningful and equitable collaboration to existing residents. Long-time residents here have found their concerns are unvalued despite their lived experience in these types of development pressures on top of other historic East Austin policies negatively affecting their daily lives. As discussed in their last Neighborhood Association meeting, they have a huge potential development that is looking to change the zoning in less than a two block radius. The developer is looking to upzone 4120 E 12th Street, 1200, 1202, & 1208 Springdale Road from SF3 (Single Family) to MF-6-NP (Multifamily High Density - Two 3 story apartments) & GR-MU-V-NP (Vertical Mixed Use, Apartments with Commercial below) with the potential to be 90 feet high. Some concerns expressed by neighbors are traffic issues, environmental issues such increased major flooding, incompatible development to what is already in the surrounding area, radical change to the neighborhood and its character, and location in the interior of an established single family neighborhood. Please work together to amplify these MLK neighborhood concerns and deny these applications, and further reach out to the existing MLK community to improve equitable engagement on these types of continued concerns.

CAUTION: This email was received at the City of Austin, from an EXTERNAL source. Please use caution when clicking links or opening attachments. If you believe this to be a malicious and/or phishing email, please forward this email to cybersecurity@austintexas.gov.

Chaffin, Heather

From: Bill W [REDACTED]
Sent: Friday, September 25, 2020 6:10 PM
To: Chaffin, Heather
Cc: Alter, Alison
Subject: C14-2020-0089 Zoning Change Case

*** External Email - Exercise Caution ***

I am opposed to the upzoning of 4120 E 12th Street, 1200, 1202, & 1208 Springdale Road from SF3 (Single Family) to MF-6-NP (Multifamily High Density - Two 3 story apartments) & GR-MU-V-NP (Vertical Mixed Use, Apartments with Commercial below). This is a flagrant displacement of a community mostly of African-Americans who were, at one time, shunted off to East Austin to find homes. Having done that, now the City is, once again, displacing them from the homes they worked so hard to provide for themselves and their families. Enough of discrimination in Austin, and Enough of giving Developer everything they want, just to make more money!!!

Bill Woods

Bryker Woods

Bill W



Living on Earth is expensive, but It does include a free trip around the sun.

This message is confidential, intended only for the named recipient and may contain information that is privileged or exempt from disclosure under applicable law. If you receive this message in error, or are not the named recipient, please notify the sender. All comments are the sender's personal opinion unless otherwise noted.

CAUTION: This email was received at the City of Austin, from an EXTERNAL source. Please use caution when clicking links or opening attachments. If you believe this to be a malicious and/or phishing email, please forward this email to cybersecurity@austintexas.gov.

Chaffin, Heather

From: Jason Mykoff [REDACTED]
Sent: Tuesday, September 29, 2020 5:06 PM
To: Chaffin, Heather
Subject: 4120 E. 12th/Case #C14-2020-0089

*** External Email - Exercise Caution ***

Dear Ms. Chaffin,

My home is adjacent to the property at 4120 E. 12th St. I've contacted you before regarding the previously proposed rezoning of this property. My neighbors and I are strongly opposed to this rezoning for many reasons.

The property is currently SF-3-NP (as is most of the neighborhood) and they wish to rezone to MF-6-NP and GR-MU-V-NP. There are no other properties of this kind in the immediate area and this would be a huge change that our neighborhood doesn't want. This zoning change would allow up to 305 units as I understand it, vs. the existing zoning which would allow up to 27, and up from the 220 or so previously proposed. This is a mostly single family neighborhood and this type of change would not be allowed in other single family neighborhoods in other parts of the city.

There are significant drainage issues downhill from the application property. In wet years we regularly have standing water for months at a time, on Cometa St., 12th St., and especially on properties on the east side of Cometa. The application property is currently old growth urban forest. This property provides valuable drainage and water absorption, and is uphill from a creek that provides important drainage. There are many homes between the application property and the creek (both sides of Cometa St.) There are underground seeps and springs throughout this area and a thorough environmental study is appropriate before any zoning changes are approved. The resulting development from the proposed zoning change would have a significant effect on these drainage issues and critical environmental features.

The application property is adjacent to Historic Bethany Cemetery and the development would occur within feet of 100+ year old graves. It has been on the Neighborhood Plan since at least 2002 to officially designate Bethany as "City Landmark."

The infrastructure in this area can not support the dramatic increase in traffic from over 300 new units. It is foolish to assume that any significant percentage of residents in the proposed luxury apartments would use public transportation. The number of daily deliveries would be massive. Further adding to the strain would be the daily traffic of employees, customers, and deliveries for proposed commercial space.

In general, this development seems to directly contradict the "Vision and Goals" of the existing Neighborhood Plan. This rezoning proposal, even more egregious than the last, primarily benefits the developers and not the residents of this neighborhood. We, the voting, tax paying residents of this neighborhood, do not want it. Do not allow it.

Sincerely,
Jason Mykoff
1307 Cometa St.
78721

Chaffin, Heather

From: Jesslyn Jamison <[REDACTED]>
Sent: Friday, October 02, 2020 9:02 AM
To: Chaffin, Heather
Cc: Gibbs, Carol; Alexandria Anderson; Melonie Dixon
Subject: Re: Zoning Petition against C14-2020-0089 at 4120 E 12th

Hi Heather,

Thank you so much for your quick response and for looking into this! I will look forward to the list and hearing back on the condo documentation issue!

Best,
Jesslyn

On Fri, Oct 2, 2020 at 8:30 AM Chaffin, Heather <Heather.Chaffin@austintexas.gov> wrote:

Jesslyn,

As the case manager for this zoning request, I will be handling the Valid Petition request.

Yes, I understand that it is cumbersome getting condo regime information together, however State law requires very formal and detailed information. I have more experience working with larger condominium regimes, like a condo complex with several condos on one property. In those cases we need the bylaws that identify who is authorized to sign on behalf of the common areas. It's usually something like a vote by the Board of Directors.

I'll need to confer with my colleagues to see if they have any suggestions on this. In the meantime, I'll request that a map and list of eligible properties from our mapping team.

Heather Chaffin

From: Jesslyn Jamison <[REDACTED]>
Sent: Thursday, October 01, 2020 6:56 PM
To: Gibbs, Carol <Carol.Gibbs@austintexas.gov>
Cc: Chaffin, Heather <Heather.Chaffin@austintexas.gov>; Alexandria Anderson <[REDACTED]>

Melanie Dixon [REDACTED]

Subject: Re: Zoning Petition against C14-2020-0089 at 4120 E 12th

*** External Email - Exercise Caution ***

Good evening,

Carol-- thank you so much for your time and help today! I am very appreciative!

I am first writing to request the list of eligible petition-signers for Zoning Case # C14-2020-0089 at 4120 E 12th so that I may cross reference with TCAD. Second, I wanted to ask about the condo issue. We have a significant number of Unit A/ Unit B's in our area and I am concerned about how the need for condo documents might affect us.

To clarify, if both the Unit A and Unit B owners sign the petition (the entire condo association), is there a need for a condo document? If a condo document is needed with only 1 person signing, are we expected to collect that document and submit it with the petition. If so, can you clarify what piece of information needs to be captured (eg who is the president).

Thank you!

Best,

Jesslyn

On Thu, Oct 1, 2020 at 3:59 PM Gibbs, Carol <Carol.Gibbs@austintexas.gov> wrote:

Jesslyn,

I spoke to Heather and got some good details...

For one, you don't need to provide all those identifying details on each property. However, even better news is that she can now have a colleague create the **official** list of eligible petition signers and send it to you, for you to work from, which will include even someone who may own just a tiny % of the buffer area. Heather

just needs you to send her an email request to send you the list of eligible petition-signers for Zoning Case # C14-2020-0089 at 4120 E 12th. Go ahead and do that asap to give them time to produce the map & list.

Also, Heather corrected me about needing condo information even for duplex-type condos. Each member of a condo property **will** have to provide a copy of their condo papers when they sign the petition, showing that whoever has signatory authority for your "Condo Association", even though it is just 2 parties, agrees to the signing of the Petition. You'll need to get details from her if that's not clear. Again, I've never dealt with this level of detail, so I don't want to mislead you.

Finally, she reiterated that she must receive the ORIGINAL signatures, even if they're on signature on each of a dozen different sheets. So you and Heather will need coordinate how to do the hand-off per Covid guidelines, directly between you. This only has to be done before 3rd Reading at City Council, so you have plenty of time.

I think that's all I promised you. Don't hesitate to ask more questions!

Sincerely,

Carol

Carol Gibbs | Pronouns: she, her, hers

Development Services Process Coordinator, Neighborhood Assistance Center

City of Austin Development Services Department

6310 Wilhelmina Delco Dr, Austin, Texas 78752

Office: 512-974-7219



Building a Better and Safer Austin Together

Please click [here](#) to take an anonymous Satisfaction Survey about the Neighborhood Assistance Center.

Chaffin, Heather

From: Natasha Cross [REDACTED]
Sent: Tuesday, October 20, 2020 3:54 PM
To: Chaffin, Heather
Subject: Attn: 4120 East 12th Street- Springdale Development - Zoning Change Case: C14-2020-0089

Follow Up Flag: Follow up
Flag Status: Completed

*** External Email - Exercise Caution ***

Zoning Change Case: C14-2020-0089

Hi Heather,

I have owned my home at 1305 Cometa St, Austin, TX 78721 since November 2013. I learned recently that the proposed rezoning discussion that was tabled earlier this year is back in discussion.

I would like to express my concerns as a resident of the area, who with even the latest construction on the street has already experienced a significant amount of runoff during the rainy periods when compared to when I first bought my home. I have had to install drainage systems around the house to manage runoff away from the house itself.

From what I understand about the proposed rezoning, it will not only maximize the number of units allowed in the area - exacerbating and already growing traffic problem in the neighborhood, but will also consist of almost primarily impervious cover - rendering the natural area currently in place as obsolete, and significantly increasing the risk of flooding to properties on Cometa Street - mine included.

I would appreciate any information you can share as to how I may further oppose this rezoning proposal, and instead protect this area from development to the extent proposed.

Best regards,

Natasha Campbell-Cross

512.775.1658

CAUTION: This email was received at the City of Austin, from an EXTERNAL source. Please use caution when clicking links or opening attachments. If you believe this to be a malicious and/or phishing email, please forward this email to cybersecurity@austintexas.gov.

Chaffin, Heather

From: Marie Butcher <[REDACTED]>
Sent: Saturday, January 09, 2021 1:22 PM
To: Chaffin, Heather
Subject: C14-2020-0089 Opposition to planned upzoning

*** External Email - Exercise Caution ***

Hi Ms. Chaffin,

I am emailing you to voice my opposition to the planned upzoning of 4120 E. 12th. I live nearby at 1307 E.M. Franklin. This escalation of development is wrong for many reasons.

First I think it is tone deaf as to the history and cultural make-up of this neighborhood. Clearly gentrification is an issue here and people are already being displaced by higher taxes. I do not think a 2-300 unit luxury development will help this problem, even if it were to include some affordable housing units. According to the developer the affordable housing units would likely be more like studios and would be in the 90k range (not realistic option for any displaced families in this neighborhood).

Traffic is already a real problem. E.M. Franklin is a dangerous place to walk/bike (no sidewalks, people cut through going fast), I am not excited about more people coming through here.

This land has a vastly important ecological feature-- I am upset that we seem to revere and protect springs on the West side of town but when there is a spring on the East side it is barely mentioned and can readily be erased by development. I have a background in ecology and am a veterinarian. Even though there is a planned offset I 100% guarantee you the run-off from a large development with up to 70% impervious cover is going to result in the death of a vast portion of the wildlife that depends upon this spring. Springs also seep into a large amount of water that flows underground- I would venture to guess that we don't know where this spring leads to- in as such we will have no idea what the health and ecological implications would be to polluting it. I wish we were doing more to protect the nature in this area, not only for the plants and animals who are already under threat, but for ALL future generations of this neighborhood to appreciate and enjoy. This should not be a luxury reserved for people on the West side of town.

Last, as a practical matter, the development over the marsh and spring are going to lead to worse flooding issues for those people on Cometa who already deal with this as a problem. The marsh serves as a natural reservoir and it seems very short sighted to develop this from that stand-point alone.

I have been speaking to many neighbors, we are trying to get signatures now but I can tell you that nearly everyone I have talked to feels as strongly as I do.

Thank you so much for your time and attention! Let me know if I can help in any way moving forward. If you know of any Austin government officials that could help on the environmental side of things I would be happy to contact them as well!

Marie Butcher
1307 E.M. Franklin
504-952-4751

Chaffin, Heather

From: Alice Glasco [REDACTED]
Sent: Monday, February 01, 2021 11:58 AM
To: Chaffin, Heather
Cc: Christopher Affinito; Mackenzie McCauley; Melonie Dixon; Harden, Joi
Subject: FW: C14-2020-0089 - 4120 E. 12th St. & Springdale Rd - Request for 2/23 PC Hearing
Attachments: C14-2020-0089.pdf

Follow Up Flag: Follow up
Flag Status: Flagged

*** External Email - Exercise Caution ***

Heather,

Two things: 1) on behalf of my client, Urban ATX Development, LLC, I would like to amend the zoning request for 4120 E. 12th Street to exclude/withdraw Tract one from the rezoning application. Therefore, we would like to proceed with Tract 2 only - for GR-MU-V-NP. Secondly, we request that you schedule the case on the 2/23 Planning Commission agenda. We have been working with the MLK Neighborhood Association and Melonie Dixon, the President of the Association is copied here.

FYI: on Tract 1 – my client plans to develop the tract under ordinance number 20080131-132 - which allows S.M.A.R.T housing development under SF-4A zoning standards.

=====
Alice Glasco, President
Alice Glasco Consulting
512-231-8110 W
512-626-4461 C
Email: [REDACTED]

CAUTION: This email was received at the City of Austin, from an EXTERNAL source. Please use caution when clicking links or opening attachments. If you believe this to be a malicious and/or phishing email, please forward this email to cybersecurity@austintexas.gov.

Chaffin, Heather

From: Chaffin, Heather
Sent: Tuesday, February 02, 2021 1:05 PM
To: Melinda Barsales
Cc: Alexandria Anderson; Melonie Dixon; Jesslyn Jamison
Subject: Amended Zoning request - C14-2020-0089 at 4120 E 12th
Attachments: C14-2020-0089.pdf

Hello—

I wanted to give you an update regarding this zoning request. The applicant has amended their request, removing Tract 1 from the request. Therefore, they are now only requesting GR-MU-NP to GR-MU-V-NP on Tract 2.

I'm attaching the outdated map and will have a new map created soon. I'll also request a map/spreadsheet reflecting the new zoning area only. I know that Tract 1 was your primary concern, but figured I'd be proactive just in case. Of course the radius for signatures will be reduced.

The cases are planned to be scheduled for Planning Commission on February 23rd and City Council on March 25th. A new notice will be sent out with those dates and the updated map. I can tell you more about how to participate in the public hearings when the dates get closer.

Please share this information with any neighbors that you think might be interested.

Heather

Chaffin, Heather

From: Melonie Dixon [REDACTED] >
Sent: Monday, February 22, 2021 9:19 PM
To: Chaffin, Heather
Subject: Re: Reschedule Zoning C14-2020-0089

Hi Heather,

Thank you and hope all is well. We would like to request an April 27th schedule meeting. Please let me know also a convenient time to submit petitions.

Sincerely,

Melonie

On Mon, Feb 22, 2021, 7:35 AM Chaffin, Heather <Heather.Chaffin@austintexas.gov> wrote:

Hi Melonie-

I just found out that the February 23rd Planning Commission meeting has been cancelled.
<http://www.austintexas.gov/edims/document.cfm?id=355192>

We will have to send out notices when we reschedule the meeting, which I think will be for March 9th. If you would like to request more time than that, let me know, and I'll check with the applicant. The next Planning Commission dates past March 9th are March 23rd, April 13th and April 27th.

Heather

From: Melonie Dixon [REDACTED]
Sent: Saturday, February 20, 2021 3:09 PM
To: Hartnett, Lauren <Lauren.Hartnett@austintexas.gov>; Chaffin, Heather <Heather.Chaffin@austintexas.gov>; Howard, Patrick - BC <BC-Patrick.Howard@austintexas.gov>
Cc: Melonie Dixon <[REDACTED]>; Alexandria Anderson <[REDACTED]>; Jesslyn Jamison <[REDACTED]>
Subject: Reschedule Zoning C14-2020-0089

*** External Email - Exercise Caution ***

ATT: Lauren Hartnett, District 1; Patrick Howard, Planning Commission; Heather Chaffin, Case Manager

Hi All,

On February 23, 2020, Case C-14-2020-0089 is scheduled to go before the planning commission. We, the Martin Luther King Neighborhood Association (MLKNA) would like to **request a postponement/reschedule** of this hearing due to the disastrous weather conditions affecting our area, our city and the entire state.

We ask to reschedule this hearing and with notification.

P.S. This email may be a duplicate email due to a system complications on 2.19.20

Sincerely,

Melonie House-Dixon

MLKNA Chair

512.964.7853

"Unity Through Community"

www.mlkneighborhood.org

CAUTION: This email was received at the City of Austin, from an EXTERNAL source. Please use caution when clicking links or opening attachments. If you believe this to be a malicious and/or phishing email, please forward this email to cybersecurity@austintexas.gov.

PUBLIC HEARING INFORMATION

This zoning/rezoning request will be reviewed and acted upon at two public hearings: before the Land Use Commission and the City Council. Although applicants and/or their agent(s) are expected to participate in a public hearing, you are not required to participate. This meeting will be conducted online and you have the opportunity to speak FOR or AGAINST the proposed development or change. Contact the case manager for information on how to participate in the public hearings online. You may also contact a neighborhood or environmental organization that has expressed an interest in an application affecting your neighborhood.

During its public hearing, the board or commission may postpone or continue an application's hearing to a later date, or may evaluate the City staff's recommendation and public input forwarding its own recommendation to the City Council. If the board or commission announces a specific date and time for a postponement or continuation that is not later than 60 days from the announcement, no further notice is required.

During its public hearing, the City Council may grant or deny a zoning request, or rezone the land to a less intensive zoning than requested but in no case will it grant a more intensive zoning.

However, in order to allow for mixed use development, the Council may add the MIXED USE (MU) COMBINING DISTRICT to certain commercial districts. The MU Combining District simply allows residential uses in addition to those uses already allowed in the seven commercial zoning districts. As a result, the MU Combining District allows the combination of office, retail, commercial, and residential uses within a single development.

For additional information on the City of Austin's land development process, visit our website:
www.austintexas.gov/planning.

Written comments must be submitted to the board or commission (or the contact person listed on the notice) before a public hearing. Your comments should include the board or commission's name, the scheduled date of the public hearing, and the Case Number and the contact person listed on the notice.

Case Number: C14-2020-0089

Contact: Heather Chaffin, 512-974-2122

**Public Hearing: February 23, 2021, Planning Commission
March 25, 2021, City Council**

Alexandria Anderson

Your Name (please print)

<input type="checkbox"/>	I am in favor
<input checked="" type="checkbox"/>	I object

1209 Cometa Street Austin Texas

Your address(es) affected by this application

78721

[Signature]

Signature

2/27/21

Date

Daytime Telephone: 773-307-8366

Comments: Givens Park / MLK is a historic area
This type of development is inappropriate and
insensitive to the area, the neighbors, the cemetery, etc
This type of development is not looking to
preserve the historical aspects of the area but
to make the biggest buck. They are trying
to squeeze so much in a small area. The
neighbors who live in the area and remotely
close do not want an apartment building towering

If you use this form to comment, it may be returned to:

City of Austin

Housing and Planning Department

Heather Chaffin

P. O. Box 1088

Austin, TX 78767-8810

Or: Heather.chaffin@austintexas.gov

over their homes.
It's not compatible and
NOT affordable

Chaffin, Heather

From: Melinda Barsales
Sent: Thursday, March 04, 2021 9:46 AM
To: Chaffin, Heather
Subject: comments for C14-2020-0089

Follow Up Flag: Follow up
Flag Status: Flagged

*** External Email - Exercise Caution ***

PUBLIC HEARING INFORMATION	
<p>This zoning/rezoning request will be reviewed and acted upon at two public hearings: before the Land Use Commission and the City Council. Although applicants and/or their agents are expected to participate in a public hearing, you are not required to participate. This meeting will be conducted online and you have the opportunity to speak FOR or AGAINST the proposed development or change. Contact the case manager for information on how to participate in the public hearings online. You may also contact a neighborhood or environmental organization that has expressed an interest in an application affecting your neighborhood.</p> <p>During its public hearing, the board or commission may postpone or continue an application's hearing to a later date, or may evaluate the City staff's recommendation and public input forwarding its own recommendation to the City Council. If the board or commission announces a specific date and time for a postponement or continuation that is not later than 60 days from the announcement, no further notice is required.</p> <p>During its public hearing, the City Council may grant or deny a zoning request, or remove the land to a less intensive zoning than requested but in no case will it grant a more intensive zoning.</p> <p>However, in order to allow for mixed use development, the Council may add the MIXED USE (MU) COMBINING DISTRICT to certain commercial districts. The MU Combining District simply allows residential uses in addition to those uses already allowed in the seven commercial zoning districts. As a result, the MU Combining District allows the combination of office, retail, commercial, and residential uses within a single development.</p> <p>For additional information on the City of Austin's land development process, visit our website: www.austintexas.gov/development.</p>	
<p>Written comments must be submitted to the board or commission (or the contact person listed on the notice) before a public hearing. Your comments should include the board or commission's name, the scheduled date of the public hearing, and the Case Number and the contact person listed on the notice.</p>	
<p>Case Number: C14-2020-0089 Contact: Heather Chaffin, 512-974-2122 Public Hearing: March 9, 2021, Planning Commission April 8, 2021, City Council</p>	
<p>MELINDA BARSALES Your name (please print)</p>	<p><input type="checkbox"/> I am in favor <input checked="" type="checkbox"/> I object</p>
<p>512-512-1111 Your address(es) affected by this application</p>	
<p>Melinda Barsales Signature</p>	<p>3/4/2021 Date</p>
<p>Daytime Telephone: (512) 729-9078</p>	
<p>Comments: C14-2020-0089 Planning Commission March 9, 2021 Subject to Public Hearing change and before the council should be deferred to a less intensive district given its proximity to a historic Mexican American school and a library located in a historic development area This scope is in any way appropriate for this land given its significant underground If you use this form to comment, it may be returned to: City of Austin Housing and Planning Department Heather Chaffin P.O. Box 1088 Austin, TX 78767-8810 Or Heather.Chaffin@cityofaustin.org</p>	

Hi Heather,

Hope you are doing well and recovering from the snowstorm. Attached are my comments for next week's public hearing. I only received the letter yesterday and it was addressed to the previous owner.

I know that many people have yet to receive the notice and am concerned that information regarding this rezoning case is not being disseminated to the affected residents with enough time for them to respond. How can we address this situation?

I look forward to sharing my thoughts with the planning commission next week.

Warm regards,
 Melinda

CAUTION: This email was received at the City of Austin, from an EXTERNAL source. Please use caution when clicking links or opening attachments. If you believe this to be a malicious and/or phishing email, please forward this email to cybersecurity@austintexas.gov.

PUBLIC HEARING INFORMATION

This zoning/rezoning request will be reviewed and acted upon at two public hearings: before the Land Use Commission and the City Council. Although applicants and/or their agent(s) are expected to participate in a public hearing, you are not required to participate. This meeting will be conducted online and you have the opportunity to speak FOR or AGAINST the proposed development or change. Contact the case manager for information on how to participate in the public hearings online. You may also contact a neighborhood or environmental organization that has expressed an interest in an application affecting your neighborhood.

During its public hearing, the board or commission may postpone or continue an application's hearing to a later date, or may evaluate the City staff's recommendation and public input forwarding its own recommendation to the City Council. If the board or commission announces a specific date and time for a postponement or continuation that is not later than 60 days from the announcement, no further notice is required.

During its public hearing, the City Council may grant or deny a zoning request, or rezone the land to a less intensive zoning than requested but in no case will it grant a more intensive zoning.

However, in order to allow for mixed use development, the Council may add the MIXED USE (MU) COMBINING DISTRICT to certain commercial districts. The MU Combining District simply allows residential uses in addition to those uses already allowed in the seven commercial zoning districts. As a result, the MU Combining District allows the combination of office, retail, commercial, and residential uses within a single development.

For additional information on the City of Austin's land development process, visit our website:
www.austintexas.gov/planning.

Written comments must be submitted to the board or commission (or the contact person listed on the notice) before a public hearing. Your comments should include the board or commission's name, the scheduled date of the public hearing, and the Case Number and the contact person listed on the notice.

Case Number: C14-2020-0089

Contact: Heather Chaffin, 512-974-2122

Public Hearing: March 9, 2021, Planning Commission

April 8, 2021, City Council

Madeline B. Aciri

Your Name (please print)

4115 E 12th St Unit 2

Your address(es) affected by this application

[Signature]

Signature

3-3-2021

Date

Daytime Telephone: *847-863-8369*

Comments: *Austin's biggest asset is its culture. Newcomers and long-term Texans alike value the city's rich history.*

The high rise nature of this zoning is incongruous with the surrounding neighborhood and it disrespects the adjacent Bethany Cemetery. Please do not upzone this tract!

Sincerely, Madeline B Aciri

If you use this form to comment, it may be returned to:

City of Austin

Housing and Planning Department

Heather Chaffin

P. O. Box 1088

Austin, TX 78767-8810

Or: Heather.chaffin@austintexas.gov

☐ I am in favor
☒ I object

Chaffin, Heather

From: stefan wicks [REDACTED]
Sent: Thursday, March 04, 2021 10:25 AM
To: Chaffin, Heather
Subject: Comment on case C14-2020-0089 hearing 3/9/2021
Attachments: c14-2020-0089.jpeg

Follow Up Flag: Follow up
Flag Status: Flagged

*** External Email - Exercise Caution ***

Hello,

Please see attached my comments on case C14-2020-0089. Heather Chaffin is listed as the contact person. The hearing date is 3/9/2021. This is for the planning commission.

CAUTION: This email was received at the City of Austin, from an EXTERNAL source. Please use caution when clicking links or opening attachments. If you believe this to be a malicious and/or phishing email, please forward this email to cybersecurity@austintexas.gov.

PUBLIC HEARING INFORMATION

This zoning/rezoning request will be reviewed and acted upon at two public hearings: before the Land Use Commission and the City Council. Although applicants and/or their agent(s) are expected to participate in a public hearing, you are not required to participate. This meeting will be conducted online and you have the opportunity to speak FOR or AGAINST the proposed development or change. Contact the case manager for information on how to participate in the public hearings online. You may also contact a neighborhood or environmental organization that has expressed an interest in an application affecting your neighborhood.

During its public hearing, the board or commission may postpone or continue an application's hearing to a later date, or may evaluate the City staff's recommendation and public input forwarding its own recommendation to the City Council. If the board or commission announces a specific date and time for a postponement or continuation that is not later than 60 days from the announcement, no further notice is required.

During its public hearing, the City Council may grant or deny a zoning request, or rezone the land to a less intensive zoning than requested but in no case will it grant a more intensive zoning.

However, in order to allow for mixed use development, the Council may add the MIXED USE (MU) COMBINING DISTRICT to certain commercial districts. The MU Combining District simply allows residential uses in addition to those uses already allowed in the seven commercial zoning districts. As a result, the MU Combining District allows the combination of office, retail, commercial, and residential uses within a single development.

For additional information on the City of Austin's land development process, visit our website:
www.austintexas.gov/planning.

Written comments must be submitted to the board or commission (or the contact person listed on the notice) before a public hearing. Your comments should include the board or commission's name, the scheduled date of the public hearing, and the Case Number and the contact person listed on the notice.

Case Number: C14-2020-0089

Contact: Heather Chaffin, 512-974-2122

Public Hearing: March 9, 2021, Planning Commission
April 8, 2021, City Council

Your Name (please print)

STEFAN WICKS

☐ I am in favor
☐ I object

Your address(es) affected by this application

4114 EDIN ST 78721

Signature

3/4/2021
Date

Daytime Telephone: 512 575 2521

Comments: I am concerned that this change in zoning will have a negative children's mental impact on the CFFs on the property. I am also concerned that this change will further drive out long term area residents who already struggle to keep their family homes.

If you use this form to comment, it may be returned to:

City of Austin
Housing and Planning Department
Heather Chaffin
P. O. Box 1088
Austin, TX 78767-8810

Or: Heather.chaffin@austintexas.gov

Chaffin, Heather

From: Jason Poon [REDACTED]
Sent: Sunday, March 21, 2021 11:32 AM
To: Chaffin, Heather
Subject: Case Number: C14-2020-0089

Follow Up Flag: Follow up
Flag Status: Flagged

*** External Email - Exercise Caution ***

Hi Heather,

I'm responding to the notice of public hearing for rezoning.

Case Number: C14-2020-0089
Name: Jason Poon
Address: 4121 E 12th St #1, Austin, TX 78721
Phone: 512-699-8100

I object.

Thank you!

Jason Poon
[REDACTED]

(c) 512-699-8100

CAUTION: This email was received at the City of Austin, from an EXTERNAL source. Please use caution when clicking links or opening attachments. If you believe this to be a malicious and/or phishing email, please forward this email to cybersecurity@austintexas.gov.