

**ORDINANCE NO. 20210729-142**

**AN ORDINANCE AMENDING ORDINANCE NO. 040401-Z-2, WHICH ADOPTED THE CRESTVIEW/WOOTEN COMBINED NEIGHBORHOOD PLAN AS AN ELEMENT OF THE IMAGINE AUSTIN COMPREHENSIVE PLAN, TO CHANGE THE LAND USE DESIGNATION ON THE FUTURE LAND USE MAP FOR PROPERTY LOCATED AT 7113 AND 7115 BURNET ROAD.**

**BE IT ORDAINED BY THE CITY COUNCIL OF THE CITY OF AUSTIN:**

**PART 1.** Ordinance No. 040401-Z-2 adopted the Crestview/Wooten Combined Neighborhood Plan as an element of the Imagine Austin Comprehensive Plan.

**PART 2.** Ordinance No. 040401-Z-2 is amended to change the land use designation from commercial use to mixed use for the property located at 7113 and 7115 Burnet Road on the future land use map attached as **Exhibit "A"** and incorporated in this ordinance, and described in File NPA-2021-0017.01 at the Housing and Planning Department.

**PART 3.** This ordinance takes effect on August 9, 2021.


**PASSED AND APPROVED**

\_\_\_\_\_, July 29, 2021


§  
§  
§

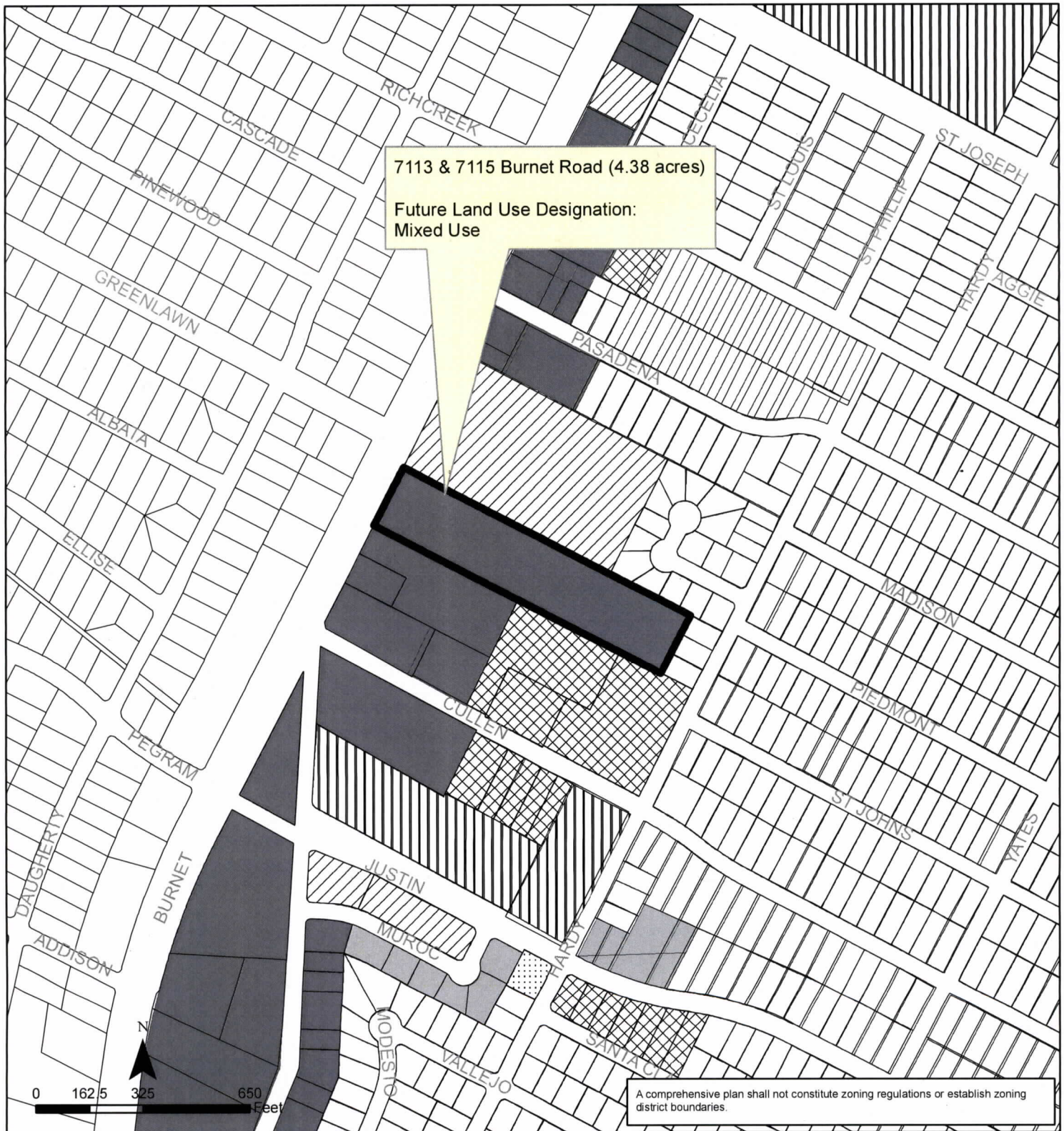
  
\_\_\_\_\_  
Steve Adler  
Mayor

**APPROVED:**

  
\_\_\_\_\_  
Anne L. Morgan  
City Attorney

**ATTEST:**

  
\_\_\_\_\_  
Jannette S. Goodall  
City Clerk



## Exhibit A

### Crestview/Wooten Combined (Crestview) Neighborhood Planning Area

#### NPA-2021-0017.01

This product is for informational purposes and may not have been prepared for or be suitable for legal, engineering, or surveying purposes. It does not represent an on-the-ground survey and represents only the approximate relative location of property boundaries.

This product has been produced by the Housing and Planning Department for the sole purpose of geographic reference. No warranty is made by the City of Austin regarding specific accuracy or completeness.



City of Austin  
Housing and Planning Department  
Created on 2/25/2021, by: MeeksS

Future Land Use			
	Subject Tract		Mixed Use/Office
	Civic		Multi-Family
	Commercial		Office
	Mixed Use		Single-Family