

ORDINANCE NO.

AN ORDINANCE ESTABLISHING INITIAL PERMANENT ZONING FOR THE PROPERTY LOCATED AT 9601 SOUTH IH-35 SERVICE ROAD NORTHBOUND AND CHANGING THE ZONING MAP FROM INTERIM-RURAL RESIDENCE (I-RR) DISTRICT, INTERIM-SINGLE-FAMILY RESIDENCE STANDARD LOT (I-SF-2) DISTRICT, AND LIMITED INDUSTRIAL SERVICES-CONDITIONAL OVERLAY (LI-CO) COMBINING DISTRICT TO GENERAL COMMERCIAL SERVICES-CONDITIONAL OVERLAY (CS-CO) COMBINING DISTRICT.

BE IT ORDAINED BY THE CITY COUNCIL OF THE CITY OF AUSTIN:

PART 1. The zoning map established by Section 25-2-191 of the City Code is amended to change the base district from interim-rural residence (I-RR) district, interim-single-family residence standard lot (I-SF-2) district, and limited industrial services-conditional overlay (LI-CO) combining district to general commercial services-conditional overlay (CS-CO) combining district on the property described in Zoning Case No. C14-2021-0093, on file at the Housing and Planning Department, as follows:

Tracts A and B, BASHARA SUBDIVISION, a subdivision in Travis County, Texas, according to the map or plat thereof recorded in Volume 18, Page 70, Plat Records of Travis County, Texas (the “Property”),

locally known as 9601 South IH 35 Service Road Northbound in the City of Austin, Travis County, Texas, generally identified in the map attached as **Exhibit "A"**.

PART 2. The Property within the boundaries of the conditional overlay combining district established by this ordinance is subject to the following conditions:

(A) The following uses are prohibited uses on the Property:

Automotive rentals

Automotive repair services

Automotive sales

Automotive washing (of any type)

Campground

Commercial off-street parking

Drop-off recycling collection facility

Monument retail sales

Pawn shop services

Vehicle storage

PART 3. Except as specifically restricted under this ordinance, the Property may be developed and used in accordance with the regulations established for the general commercial services (CS) district and other applicable requirements of the City Code.

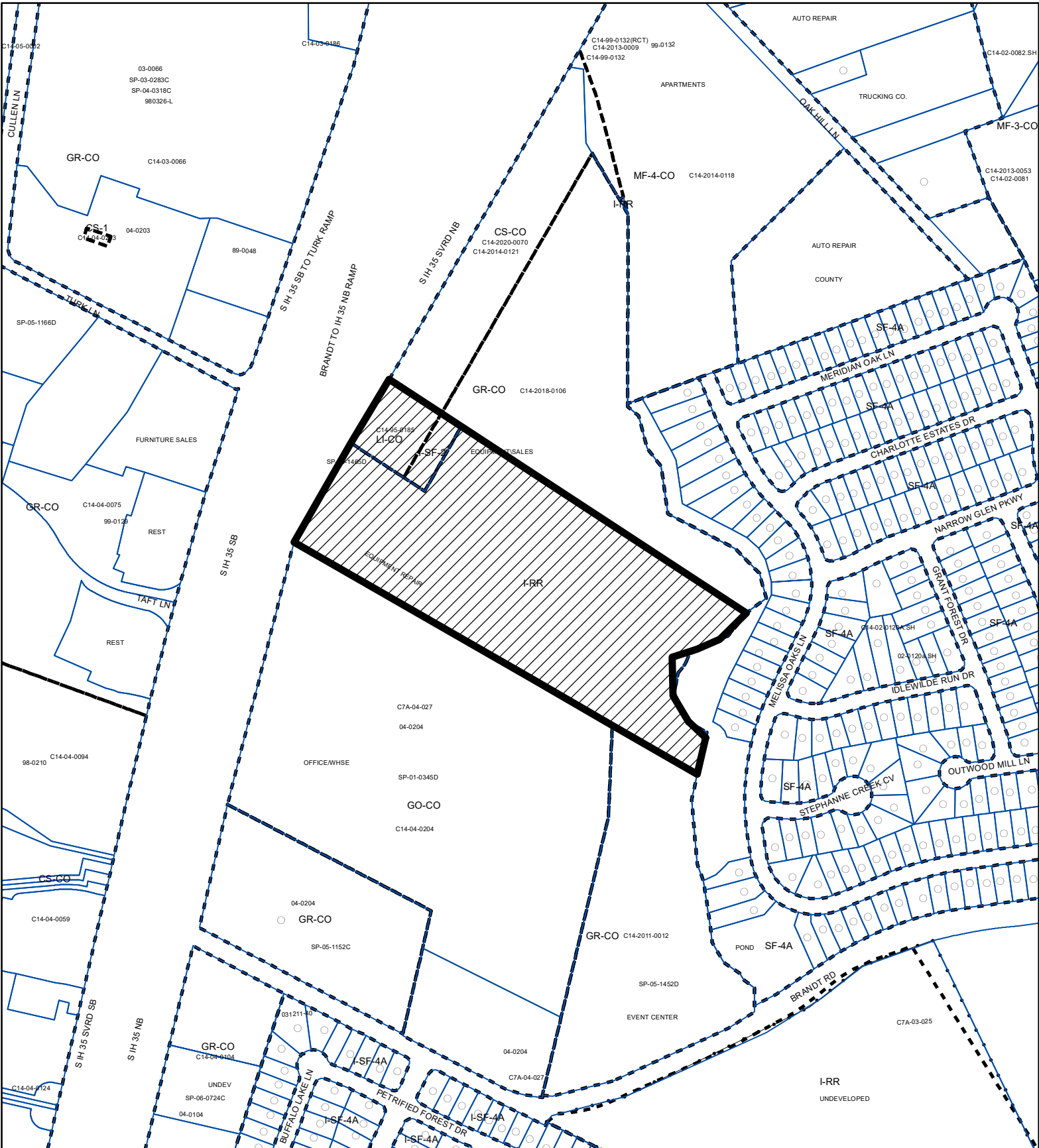
PART 4. This ordinance takes effect on _____, 2021.

PASSED AND APPROVED

_____, 2021 § _____
 § _____
 § _____

Steve Adler
Mayor

APPROVED: _____ **ATTEST:** _____
Anne L. Morgan Jannette S. Goodall
City Attorney City Clerk






ZONING

ZONING CASE#: C14-2021-0093

Exhibit A



-  SUBJECT TRACT
-  PENDING CASE
-  ZONING BOUNDARY

1" = 400'

This product is for informational purposes and may not have been prepared for or be suitable for legal, engineering, or surveying purposes. It does not represent an on-the-ground survey and represents only the approximate relative location of property boundaries.

This product has been produced by the Housing and Planning Department for the sole purpose of geographic reference. No warranty is made by the City of Austin regarding specific accuracy or



Created: 5/17/2021