

**ZONING CHANGE REVIEW SHEET**

CASE: C14-2021-0153  
Chalmers Avenue Redevelopment

DISTRICT: 3

ZONING FROM: GR-MU-CO-NP

TO: CS-MU-CO-NP

ADDRESS: 1701 East 3rd Street & 207 Chalmers Avenue

SITE AREA: 0.67 acres

PROPERTY OWNER:  
Emerald Grove Properties, LLC  
(Carl Forsythe)

AGENT:  
Alice Glasco Consulting  
(Alice Glasco)

CASE MANAGER: Heather Chaffin (512-974-2122, [heather.chaffin@austintexas.gov](mailto:heather.chaffin@austintexas.gov))

STAFF RECOMMENDATION:

**Staff supports the Applicant's request for rezoning to CS-MU-CO-NP. The conditional overlay prohibits the following land uses: Automotive rentals, Automotive repair services, Automotive sales, Automotive washing (of any type), Bail bond services, Commercial off-street parking, Drop-off recycling collection facility Exterminating services, Food preparation, Food sales, Funeral services, Hotel-motel, Off-site accessory parking, Outdoor entertainment, Outdoor sports & recreation, Pawn shop services, and Service station.**

*For a summary of the basis of staff's recommendation, see case manager comments on page 2.*

PLANNING COMMISSION ACTION / RECOMMENDATION:

November 17, 2021:

CITY COUNCIL ACTION:

December 9, 2021:

ORDINANCE NUMBER:

ISSUES:

No issues at this time.

CASE MANAGER COMMENTS:

The subject property is located at the southeast corner of Chalmers Avenue and East 3<sup>rd</sup> Street. The property is zoned GR-MU-CO-NP and includes two residential units and a semi-paved vacant area. Immediately to the south is property zoned CS-MU-CO-NP that includes Restaurant-general and Administrative office uses. Immediately east of the property are lots zoned SF-3-NP that are developed with Single family residential uses. Across Chalmers Avenue is Pathways at Chalmers Court, a MF-4-NP zoned property developed with affordable multifamily units. Across East 3<sup>rd</sup> Street to the north is Chalmers Court East, another affordable multifamily property that is zoned TOD-NP as part of the Plaza Saltillo Transit Oriented Development (TOD) area. ***Please see Exhibits A and B- Zoning Map and Aerial Exhibit.***

The Applicant has stated that the requested rezoning is to allow redevelopment of the property to include approximately 30 dwelling units and possible ground floor commercial uses. The existing zoning was established in 2010 and included several conditions that prevent the proposed redevelopment. Under City File # C14-2010-0137 (Ordinance # 20101104-032), the property was rezoned from SF-3-NP and CS-MU-CO-NP to GR-MU-CO-NP. The existing zoning includes several conditions; the proposed rezoning retains most of the prohibited land uses but does not include all of the conditions. First, the proposed rezoning does not limit the property to 3,000 vehicular trips per day (vpd). This is no longer a condition that the City applies to rezoning requests because trip generation is reviewed at time of site plan. Second, the existing zoning limits building height to 30 feet and 2 stories. This is not consistent with surrounding MF-4, CS and TOD zoning. Lastly, the proposed rezoning would prohibit 15 of the 17 land uses that are currently prohibited. The request would permit Restaurant-general and Restaurant limited, which are currently prohibited. ***Please see Exhibits C and D- Applicant Letter and Zoning Ordinance.***

Staff supports the rezoning request. In particular, the current height limits prevent redevelopment of the property to a level comparable with the surrounding MF-4, CS, and TOD properties. The SF-3-NP properties to the east will require compatibility standard to apply to any redevelopment of the site, so height will be required to “step back” from those lots. The addition of residential units in this central area with close access to the transportation options of the Plaza Saltillo TOD reflects several of the planning and community goals as outlined in the Strategic Housing Blueprint and other Council-approved actions. The Applicant has also agreed to maintain the most intense land uses that are currently prohibited.

BASIS FOR RECOMMENDATION

1. *The proposed zoning should be consistent with the goals and objectives of the City Council.*
2. *Zoning should be consistent with approved and existing residential densities.*
3. *Granting of the request should result in an equal treatment of similarly situated properties.*

EXISTING ZONING AND LAND USES:

	ZONING	LAND USES
Site	GR-MU-CO-NP	Single family residential
North	TOD-NP	Multifamily (Chalmers Court)
South	CS-MU-CO-NP	Restaurant- General, Administrative office
East	SF-3-NP	Single family residential
West	MF-4-NP	Multifamily (Pathways at Chalmers Court)

NEIGHBORHOOD PLANNING AREA: East Cesar Chavez NP

TIA: Deferred to time of site plan.

WATERSHED: Lady Bird Lake

NEIGHBORHOOD ORGANIZATIONS:

East Cesar Chavez NPCT	East Austin Conservancy
East Cesar Chavez Neighborhood Assoc.	Barrio Unido Neighborhood Assoc.
Greater East Austin Neighborhood Association	Austin Innerscity Alliance
El Concilio Mexican-American Neighborhoods	A.N.T. Artists and Neighbors Together
Claim Your Destiny Foundation	Black Improvement Association
Homeless Neighborhood Association	Tejano Town
Sierra Club	SELTexas
Friends of Austin Neighborhoods	Austin Neighborhoods Council
Neighborhood Empowerment Foundation	Austin Lost and Found Pets
Neighbors United for Progress	Preservation Austin
AISD	Capital Metro
Guadalupe Neighborhood Development Corporation	
Guadalupe Association for an Improved Neighborhood (GAIN)	

AREA CASE HISTORIES:

NUMBER	REQUEST	COMMISSION	COUNCIL
<b>C14-2010-0137</b> <b>207 Chalmers Ave.</b>	<b>SF-3-NP to GR-MU-CO-NP (see exhibit)</b>	<b>10/12/2010: To grant GR-MU-CO-NP, on consent</b>	<b>11/04/2010: To grant GR-MU-CO-NP, on consent</b>
C14-2018-0050.SH and C14-2018-0051.SH Chalmers Courts East and West	MF-4-NP to TOD-NP	6/12/2018: To grant TOD-NP, on consent	6/28/2018: To grant TOD-NP, on consent
C14-2017-0133.SH Pathways at Chalmers Court South	CS-NP and MF-4-NP to MF-5-NP	2/13/2018: to grant MF-5-NP, on consent	3/22/2018: to grant MF-5-NP, on consent

EXISTING STREET CHARACTERISTICS:

Name	ROW	Pavement	Classification	Sidewalks	Bicycle Route	Capital Metro (within ¼ mile)
East 3 <sup>rd</sup> Street	71'	30'	Level 1	Yes	None	Yes
Chalmers Avenue	50'	38'	Level 1	Yes	None	Yes

ADDITIONAL STAFF COMMENTS:Environmental

1. The site is not located over the Edwards Aquifer Recharge Zone. The site is located in the Lady Bird Watershed of the Colorado River Basin, which is classified as an Urban Watershed by Chapter 25-8 of the City's Land Development Code.
2. Zoning district impervious cover limits apply in the Urban Watershed classification.
3. According to floodplain maps there is a floodplain within or adjacent to the project location. Based upon the location of the floodplain, offsite drainage should be calculated to determine whether a Critical Water Quality Zone exists within the project location.
4. Standard landscaping and tree protection will be required in accordance with LDC 25-2 and 25-8 for all development and/or redevelopment.
5. At this time, site specific information is unavailable regarding vegetation, areas of steep slope, or other environmental features such as bluffs, springs, canyon rimrock, caves, sinkholes, and wetlands.
6. This site is required to provide on-site water quality controls (or payment in lieu of) for all development and/or redevelopment when 8,000 s.f. cumulative is exceeded, and on site control for the two-year storm.

Comprehensive Planning

Connectivity. There are public sidewalks located along one side of Chalmers Avenue, where there is new construction located and along both sides of East 3rd Street. Three public transit stops are located within 900 linear feet of the subject property. The property is also located 500 feet from the Pan American Neighborhood Park and within a quarter mile of another pocket park and a variety of restaurants and retail uses. Mobility and connectivity options are good in the area.

East Cesar Chavez Neighborhood Plan (ECCNP). The ECCNP Future Land Use Map designates this property as 'Mixed Use.' Mixed Use is defined as an area that is intended for a mix of residential and non-residential uses, including office, retail and commercial services. The following goals and principles are from the East Cesar Chavez Neighborhood Plan:  
 Vision for the Neighborhood: The neighborhood believes it is possible to build a strong, healthy, clean and safe neighborhood with a strong sense of its history, its cultural heritage, and the physical beauty of its homes, gardens and trees, where its families can continue to grow and prosper. It wants to remain a place where people sit on their front porches and wave to their neighbors or lend a helping hand, and where working people, the elderly and young families can afford to live. It hopes to be a neighborhood that nourishes and supports all types of people, from artists to day laborers, from the elderly to newborns. The neighborhood would like to see more housing available for its families, especially its elderly

and young families. It is willing to absorb some increase in density to accommodate these needs, so long as the neighborhood keeps its character. It would like to see infill in vacant lots to increase housing. It wants to remain a traditional neighborhood, with small stores that serve the neighborhood within walking distance. It would like to increase safety and security, especially in alleys and other dark areas of the neighborhood.

Goal 1: Provide zoning for a mix of business and residential land uses in commercial areas.

Objective 1: Change zoning on property currently zoned commercial or industrial to the "Smart Growth" zoning class called "Mixed Use," which would encourage a mixture of uses (retail, office, restaurants, civic, clean light industry and residential) in all commercial corridors (Cesar Chavez, 4th-5th rail corridor, 6th Street).

Goal 2: Ensure that new structures and renovations are compatible with the existing neighborhood and protect homes from incompatible business or industry.

Objective 1: Ensure that all new or redevelopment projects are compatible with the existing character of the area in scale, density, design, and parking.

Goal 8: Preserve and increase the number of homeowners in the neighborhood.

Housing Neighborhood Vision: The neighborhood needs more housing for its families, especially its elderly and young families. The neighborhood is willing to absorb some increase in density to accommodate these needs, as long as the neighborhood character is maintained. An array of housing options that are safe, accessible and affordable should be available. Providing more opportunities for existing residents to own their own homes is a priority. All residents will be able to access an array of housing options that are safe, accessible and affordable.

Objective 3: Identify need for housing units for special populations (elderly, teen parents, homeless) and provide such housing as needed.

Goals of the East Cesar Chavez Design Guidelines: The following Neighborhood Design Guidelines provide a common basis for making consistent decisions about building and streetscape design that may affect the character of a neighborhood. Adherence to the guidelines is voluntary. They are not intended to limit development within the East Cesar Chavez Neighborhood. Instead, they focus mainly on the streetscape - the publicly viewed area between the fronts of buildings along the street which includes: the streets and sidewalks in the public rights-of-way, and front yards, building facades (or fronts), porches and driveways, etc. on private property. The Guidelines give suggestions for building scale, size and shape, orientation and site development within the streetscape.

The following three major goals provide the foundation for neighborhood design guidelines within the East Cesar Chavez Planning Area.

Goal 1: Respect the Prevailing Neighborhood Character. The Guidelines document aims to reinforce those positive elements, patterns, and characteristics that exist within the neighborhood, which help create a unique sense of place within the city. The Guidelines serve as a framework for new development providing suggestions as to how it may fit into the existing neighborhood character in terms of scale, mass, building patterns, and details. Following the Guidelines helps to ensure that the existing neighborhood character is preserved, maintained or even enhanced.

Goal 2: Ensure Compatibility and Encourage A Complementary Relationship between Adjacent Land Uses. The Guidelines may indicate a neighborhood's preference for increasing or decreasing the occurrence of certain types of land uses. Examples of this are as "encouraging more owner-occupied residential units" or "encouraging more small-scale retail

or grocery stores nearby". The Guidelines may also suggest how certain uses may be grouped together in order to create a complementary mix of uses. Creating easily accessible areas of such mixed-use and neighborhood-oriented services can also minimize the need for residents to travel by car to get goods and services needed on a day-today basis.

Goal 3: Enhance and Enliven the Streetscape. The Guidelines also promote the design of safe, comfortable, and interesting streetscapes that help encourage walking, biking, and transit use. Key to achieving this goal is creating a sense of human scale in the buildings which line the street and providing accessible, adequately-sized and protected pathways. Additionally, safety is enhanced by increasing visibility from buildings to the sidewalk and street, "the eyes on the street".

The ECCNP appears to support the construction of additional housing in the planning area and the retention and expansion of homeownership and Mixed Use for this parcel. The goals of the East Cesar Chavez Design Guidelines should also be reviewed and considered when designing this project.

Imagine Austin. The project area is located one block away from an Activity Corridor and near the Plaza Saltillo Neighborhood Center. The following Imagine Austin policies are applicable to this case:

- ☐ LUT P3. Promote development in compact centers, communities, or along corridors that are connected by roads and transit that are designed to encourage walking and bicycling, and reduce health care, housing and transportation costs.
- ☐ LUT P4. Protect neighborhood character by directing growth to areas of change that includes designated redevelopment areas, corridors and infill sites. Recognize that different neighborhoods have different characteristics and new and infill development should be sensitive to the predominant character of these communities.
- ☐ LUT P5. Create healthy and family-friendly communities through development that includes a mix of land uses and housing types and affords realistic opportunities for transit, bicycle, and pedestrian travel and provides both community gathering spaces, parks and safe outdoor play areas for children.

Based on the comparative scale of this site relative to other nearby multi-family and mixed-use projects in the area; the Imagine Austin policies listed above that supports a variety of housing types and mixed use; and the text and policies from the East Cesar Chavez NP, this project appears to support the Plan.

### Site Plan

SP 1 Site plans will be required for any new development other than single-family or duplex residential.

SP 2 Any development which occurs in an SF-6 or less restrictive zoning district which is located 540-feet or less from property in an SF-5 or more restrictive zoning district will be subject to compatibility development regulations.

SP 3 Any new development is subject to Subchapter E. Design Standards and Mixed Use. Additional comments will be made when the site plan is submitted.

### Compatibility Standards

SP 4 The site is subject to compatibility standards. Along the east property line, the following standards apply:

- ☐ No structure may be built within 25 feet of the front property line.

- ☐ No structure in excess of two stories or 30 feet in height may be constructed within 50 feet of the property line.
- ☐ No structure in excess of three stories or 40 feet in height may be constructed within 100 feet of the property line.
- ☐ No parking or driveways are allowed within 25 feet of the property line.
- ☐ A landscape area at least 25 feet wide is required along the property line. In addition, a fence, berm, or dense vegetation must be provided to screen adjoining properties from views of parking, mechanical equipment, storage, and refuse collection.
- ☐ For a structure more than 100 feet but not more than 300 feet from property zoned SF-5 or more restrictive, 40 feet plus one foot for each 10 feet of distance in excess of 100 feet from the property zoned SF-5 or more restrictive.
- ☐ An intensive recreational use, including a swimming pool, tennis court, ball court, or playground, may not be constructed 50 feet or less from adjoining SF-3 property.
- ☐ Additional design regulations will be enforced at the time a site plan is submitted.

#### Parks & Recreation

PR1: PR1: Parkland dedication will be required for the new residential units proposed by this development, multifamily with CS-MU-CO-NP zoning, at the time of subdivision or site plan, per City Code § 25-1-601. Whether the requirement shall be met with fees in-lieu or dedicated land will be determined using the criteria in City Code Title 25, Article 14, as amended. Should fees in-lieu be required, those fees shall be used toward park investments in the form of land acquisition and/or park amenities within the surrounding area, per the Parkland Dedication Operating Procedures § 14.3.11 and City Code § 25-1-607 (B)(1) & (2).

If the applicant wishes to discuss parkland dedication requirements in advance of site plan or subdivision applications, please contact this reviewer: [thomas.rowlinson@austintexas.gov](mailto:thomas.rowlinson@austintexas.gov). At the applicant's request, PARD can provide an early determination of parkland dedication requirements.

#### Transportation

Assessment of required transportation mitigation, including the potential dedication of right of way and easements and participation in roadway and other multi-modal improvements, will occur at the time of site plan application. A traffic impact analysis shall be required at the time of site plan if triggered per LDC 25-6-113.

The adjacent street characteristics table is provided below:

Name	ROW	Pavement	Classification	Sidewalks	Bicycle Route	Capital Metro (within ¼ mile)
East 3 <sup>rd</sup> Street	71'	30'	Level 1	Yes	None	Yes
Chalmers Avenue	50'	38'	Level 1	Yes	None	Yes

#### Water Utility

AW1. The landowner intends to serve the site with City of Austin water and wastewater utilities. The landowner, at own expense, will be responsible for providing any water and

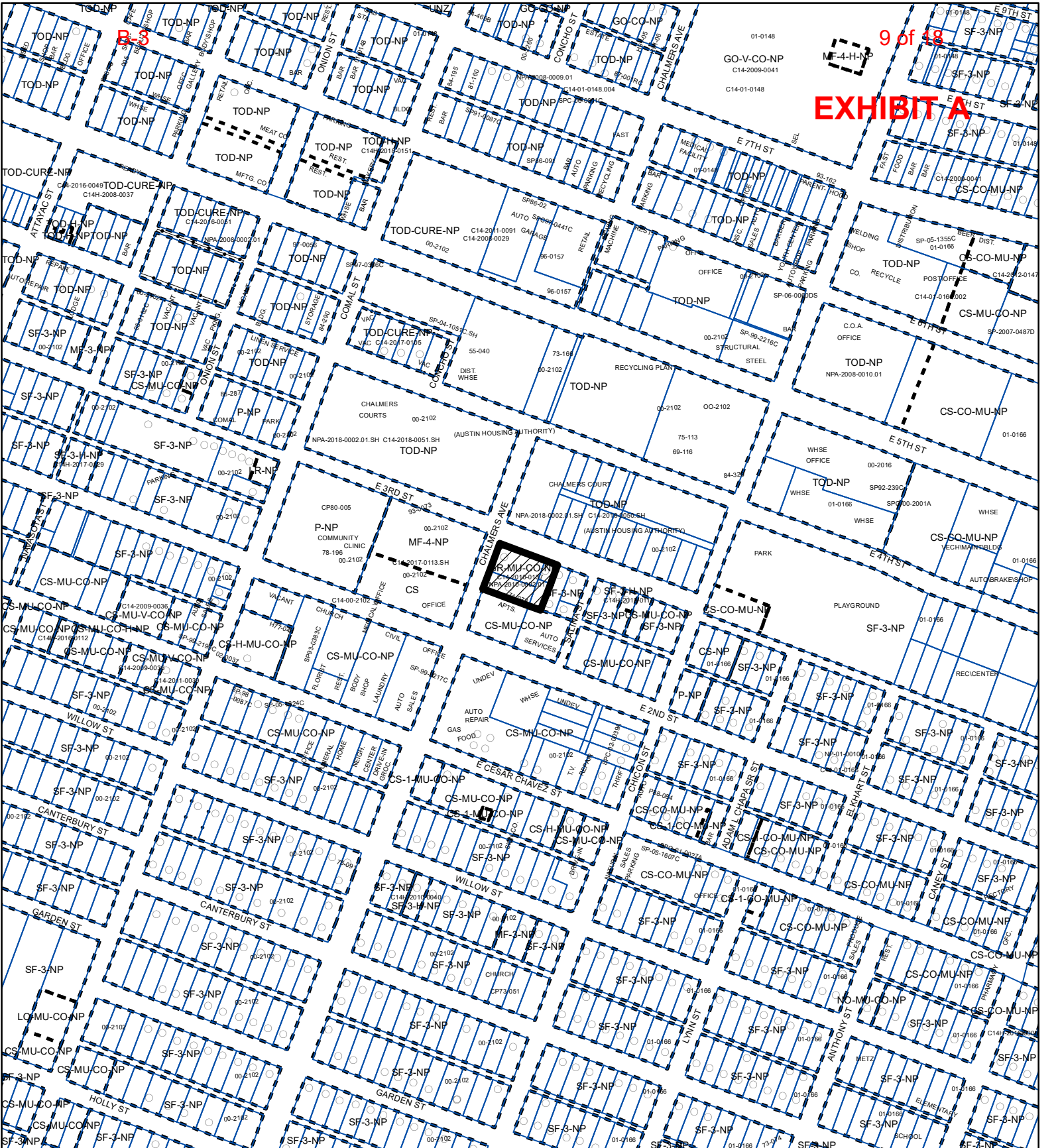


wastewater utility improvements, offsite main extensions, utility relocations and or abandonments required by the land use. The water and wastewater utility plan must be reviewed and approved by Austin Water for compliance with City criteria and suitability for operation and maintenance. Based on current public infrastructure configurations this site is in an area with capacity concerns, and it appears that service extension requests (SER) will be required to provide service to this lot. The landowner must pay the City inspection fee with the utility construction. The landowner must pay the tap and impact fee once the landowner makes an application for a City of Austin water and wastewater utility tap permit.

#### INDEX OF EXHIBITS TO FOLLOW

- A: Zoning Map
- B. Aerial Exhibit
- C. Applicant Letter
- D. Zoning Ordinance





9 of 18  
**EXHIBIT A**

**ZONING**

**ZONING CASE#: C14-2021-0153**

- SUBJECT TRACT
- PENDING CASE
- ZONING BOUNDARY



This product is for informational purposes and may not have been prepared for or be suitable for legal, engineering, or surveying purposes. It does not represent an on-the-ground survey and represents only the approximate relative location of property boundaries.

This product has been produced by the Housing and Planning Department for the sole purpose of geographic reference. No warranty is made by the City of Austin regarding specific accuracy or

**Created: 9/16/2021**







## ALICE GLASCO CONSULTING

## EXHIBIT C

---

September 9, 2021

Rosie Truelove, Director  
Housing and Planning Department  
1000 E. 11<sup>th</sup> Street, Suite 200  
Austin, Texas 78702

RE: 1701 E. 3<sup>rd</sup> Street & 207 Chalmers Avenue Rezoning

Dear Rosie:

I represent Emerald Grove Properties, LLC, the entity that owns the subject property. On behalf of the property owner, I am submitting a rezoning application to change the zoning from GR-MU-CO -NP to CS-MU-NP.

The purpose of the rezoning is to remove some conditional overlay provisions imposed on the property under zoning case number: C14-2010-0137 (ordinance # 20101104-032). Additionally, the requested zoning of CS-MU-NP will allow for additional floor-to-area ratio. Below is a list of the conditional overlay provisions that need to be removed:

**conditions 1-3 , and allow 2 uses from the list of prohibited uses:**

1. A site plan or building permit for the Property may not be approved, released, or issued, if the completed development or uses of the Property, considered cumulatively with all existing or previously authorized development, and uses, generate traffic that exceeds 300 trips per day. **Remove**
2. The maximum height of a building or structure on the Property is 30 feet from ground level. **Remove**
3. The maximum height of a building or structure on the Property is two stories. **Remove.**
4. Restaurant (general) and Restaurant (limited). **Allow**

Please let me know if you have any questions or need additional information.

Sincerely,



Alice Glasco, President  
Alice Glasco Consulting

Cc: Joi Harden, Division Manager  
Heather Chaffin, Zoning Planner

**EXHIBIT D****ORDINANCE NO. 20101104-032**

**AN ORDINANCE REZONING AND CHANGING THE ZONING MAP FOR THE PROPERTY LOCATED AT 207 CHALMERS AVENUE AND 1701 EAST 3<sup>RD</sup> STREET IN THE EAST CESAR CHAVEZ NEIGHBORHOOD PLAN AREA FROM FAMILY RESIDENCE-NEIGHBORHOOD PLAN (SF-3-NP) COMBINING DISTRICT AND GENERAL COMMERCIAL SERVICES-MIXED USE-CONDITIONAL OVERLAY-NEIGHBORHOOD PLAN (CS-MU-CO-NP) COMBINING DISTRICT TO COMMUNITY COMMERCIAL-MIXED USE-CONDITIONAL OVERLAY-NEIGHBORHOOD PLAN (GR-MU-CO-NP) COMBINING DISTRICT.**

**BE IT ORDAINED BY THE CITY COUNCIL OF THE CITY OF AUSTIN:**

**PART 1.** The zoning map established by Section 25-2-191 of the City Code is amended to change the base district from family residence-neighborhood plan (SF-3-NP) combining district and general commercial services-mixed use-conditional overlay-neighborhood plan (CS-MU-CO-NP) combining district to community commercial-mixed use-conditional overlay-neighborhood plan (GR-MU-CO-NP) combining district on the property described in Zoning Case No. C14-2010-0137, on file at the Planning and Development Review Department, as follows:

A 29,385 square feet tract of land, more or less, out of Outlot 22, Division "O", Government Outlots, City of Austin, the tract of land being more particularly described by metes and bounds in Exhibit "A" incorporated into this ordinance (the "Property"),

locally known as 207 Chalmers Avenue and 1701 East 3<sup>rd</sup> Street, in the City of Austin, Travis County, Texas, and generally identified in the map attached as Exhibit "B".

**PART 2.** Except as specifically provided in Part 3 and Part 4 of this ordinance, the Property may be developed and used in accordance with the regulations established for the community commercial (GR) base district, the mixed use combining district, and other applicable requirements of the City Code.

**PART 3.** The Property within the boundaries of the conditional overlay combining district established by this ordinance is subject to the following conditions:


- A. A site plan or building permit for the Property may not be approved, released, or issued, if the completed development or uses of the Property, considered cumulatively with all existing or previously authorized development and uses, generate traffic that exceeds 300 trips per day.
- B. The maximum height of a building or structure on the Property is 30 feet from ground level.
- C. The maximum height of a building or structure on the Property is two stories.
- D. The following uses are prohibited uses of the Property:

Automotive rentals	Automotive repair services
Automotive sales	Automotive washing (of any type)
Bail bond services	Commercial off-street parking
Drop-off recycling collection facility	Exterminating services
Food preparation	Food sales
Funeral services	Hotel-motel
Off-site accessory parking	Outdoor entertainment
Outdoor sports & recreation	Pawn shop services
Restaurant (general)	Restaurant (limited)
Service station	

**PART 4.** The Property is subject to Ordinance No. 001214-20 that established the East Cesar Chavez neighborhood plan combining district.

**PART 5.** This ordinance takes effect on November 15, 2010.

**PASSED AND APPROVED**

\_\_\_\_\_, November 4, 2010      §  
   §        
   §      \_\_\_\_\_  
        Lee Leffingwell  
        Mayor


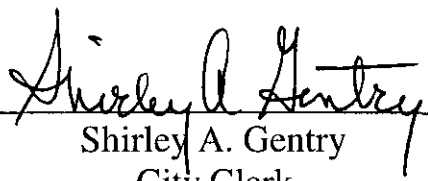
**APPROVED:**  **ATTEST:**   
                                 Karen M. Kennard      Shirley A. Gentry  
                                 Acting City Attorney      City Clerk



Exhibit "A"

Page 1

## DESCRIPTION

OF A 29,385 SQUARE FEET TRACT, BEING OUT OF AND A PART OF THE OUTLOT 22, DIVISION "O", GOVERNMENT OUTLOTS CITY OF AUSTIN AS RECORDED IN THE GENERAL LAND OFFICE OF TEXAS, SITUATED IN TRAVIS COUNTY, TEXAS, ALSO BEING ALL OF TRACT 1, TRACT 2, TRACT 3 AND TRACT 4 AS DESCRIBED IN DOCUMENT #2008066977 OF THE TRAVIS COUNTY DEED RECORDS, SAID 29,385 SQUARE FEET TRACT BEING MORE PARTICULARLY DESCRIBED BY METES AND BOUNDS AS FOLLOWS;

Beginning at a ½" Iron Rod Found at the Southeast corner of the intersection of Chalmers Avenue (60' Right-of-Way) and East 3<sup>rd</sup> Street (60' Right-of-Way), Being the Northwest corner of Tract 4 as described in Document #2008066977 of the Travis County Deed Records;

Thence, S67°05'03"E, with the South Right-of-Way of East 3<sup>rd</sup> Street and the North line of the said Tract 4 and Tract 3 for a distance of 193.72' feet to a Calculated Point at the Northeast corner of the said Tract 3 and the Northwest corner of a tract as conveyed to Saul Leon and San Juana Puente as recorded in Document #2002007874 of the Travis County Deed Records;

Thence, S23°02'59"W, with the common line between the said Tract 4, Tract 2 and the said Saul Leon Tract, for a distance of 151.38 feet to a Calculated Point for the Southeast corner of the said Tract 2 and the Southwest corner of the said Saul Leon tract and being in the North line of a tract as conveyed to 2<sup>nd</sup> Street LLC as recorded in Document #2006213319 of the Travis County Deed Records, From Which a ½" Iron Rod Found Bears S67°35'33"E, 99.47' feet;

Thence, N67°15'50"W with the common line between the said Tract 2, Tract 1 and the said 2<sup>nd</sup> Street LLC for a distance of 193.73' feet to a ½" Iron Rod Found at the Southwest corner of the said Tract 1 and the Northwest corner of the said 2<sup>nd</sup> Street LLC tract, being in the East Right-of-Way of Chalmers Avenue (60' Right-of-Way);

0000000000

Exhibit "A"

Page 2

Thence, N23°02'59"E, with the East line of the said Chalmers Avenue and the West line of Tract 1, Tract 4 for a distance of 151.99' feet to the Place of Beginning, containing 29,385 Square Feet of land area.


The bearings for the above description are based upon the City of Austin Base line on East 2<sup>nd</sup> Street per District Map #15 Dated August 20, 1940


STATE OF TEXAS )(

COUNTY OF TRAVIS )(

I hereby certify that this field note description was prepared from the results of an actual survey made on the ground under my supervision and that it is true and correct to the best of my knowledge.

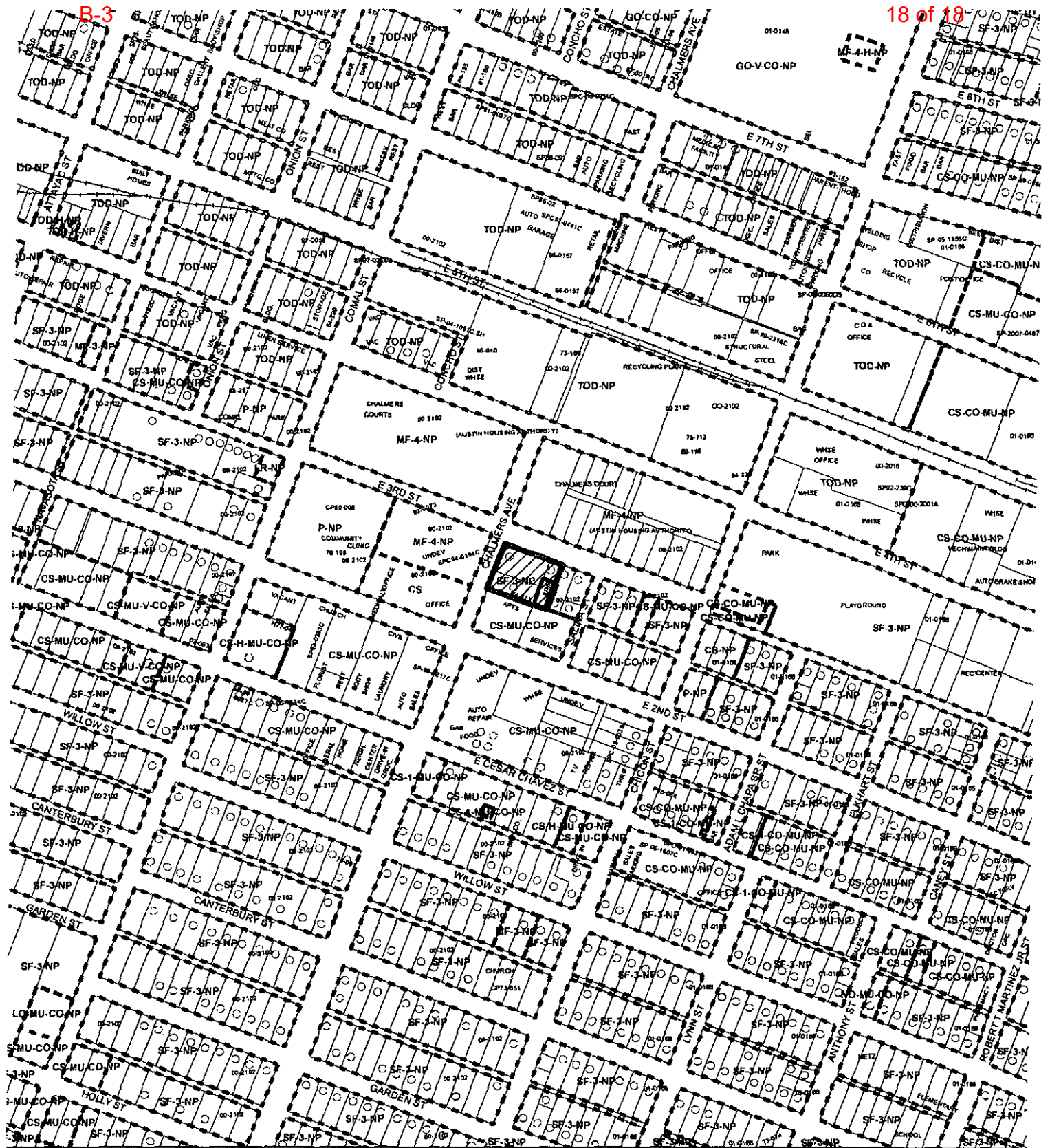
LIVE OAK SURVEYING  
12421 Wycliff Lane  
Austin, Texas 78727-5220

 7.22.2010  
\_\_\_\_\_  
DEAN A. WOODLEY                      DATE  
REGISTERED PROFESSIONAL  
LAND SURVEYOR NO. 5086



8890110FiledNotes.wps

SCANNED



## ZONING EXHIBIT B



- SUBJECT TRACT
- PENDING CASE
- ZONING BOUNDARY

ZONING CASE#: C14-2010-0137  
 LOCATION: 207 CHALMERS AVE  
 SUBJECT AREA: 0.675 ACRES  
 GRID: K21  
 MANAGER: JOI HARDEN



1" = 400'

This map has been produced by the Communications Technology Management Dept on behalf of the Planning Development Review Dept. for the sole purpose of geographic reference. No warranty is made by the City of Austin regarding specific accuracy or completeness.