



ALL AGES AND ABILITIES BIKEWAY NETWORK BUILD OUT

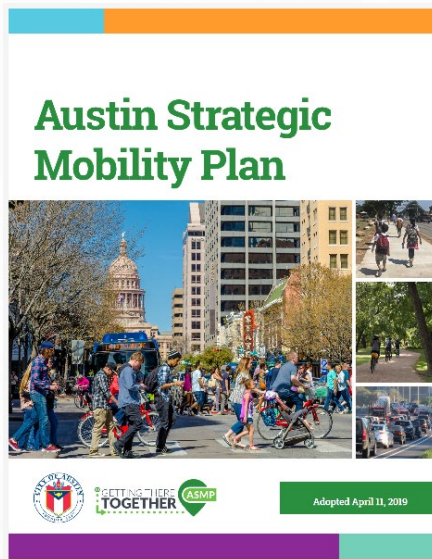


REVIEW OF BICYCLE PLANNING STRATEGY

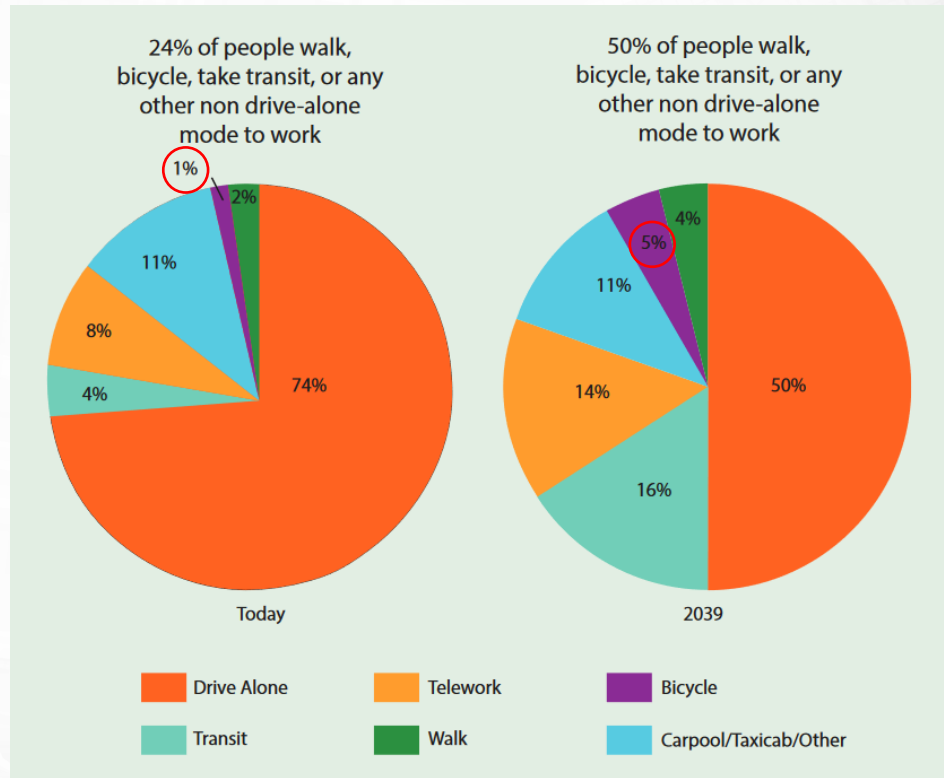
- Current planning strategies are from 2014 Bicycle Plan and 2019 Austin Strategic Mobility Plan
- Core Strategies
 - Infrastructure for people of all ages and abilities
 - Build a complete network that serves travel demand
 - Focus on short trips, connections to transit, serving local destinations, and geographic distribution across the City
- Bicycle Plan is being updated as part of ATX Walk Bike Roll, updating the Urban Trail, Pedestrian / Sidewalk and Bicycle Plans
 - Plan update will be conducted through an equity lens



AUSTIN STRATEGIC MOBILITY PLAN



**50/50 MODE
SHARE BY 2039**





CURRENT BUILDOUT



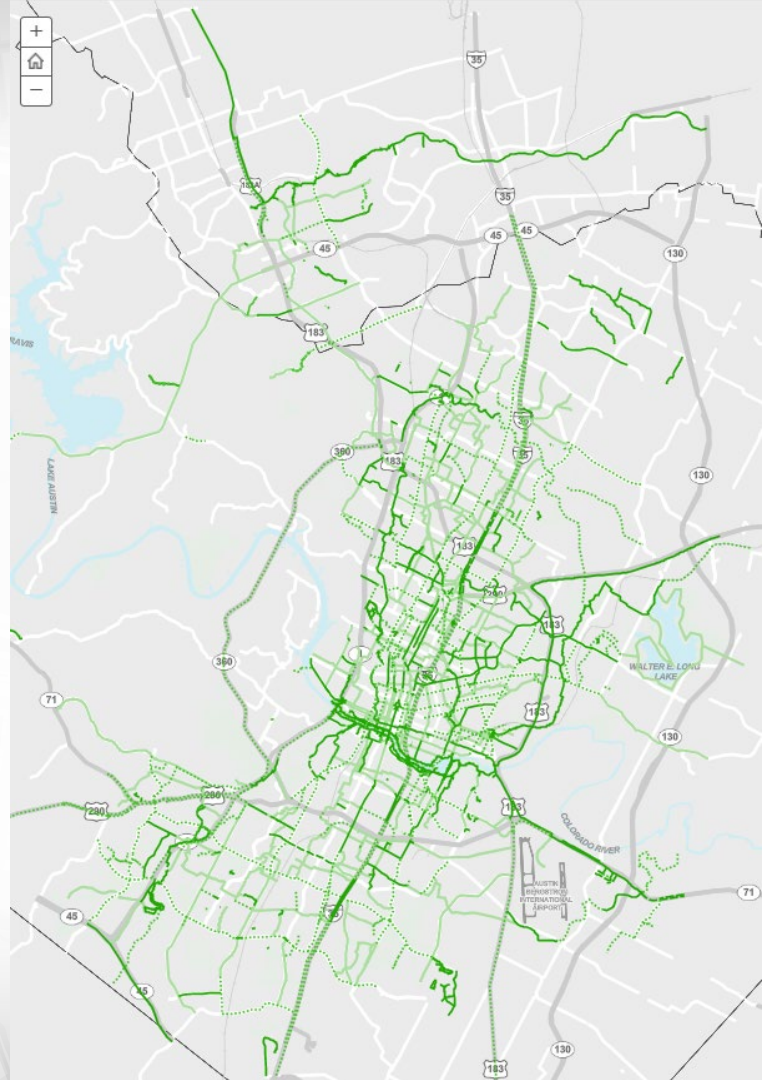
All Ages and Abilities Bikeway Network Tool

www.austintexas.gov/aaabikenetwork

Map Legend (Click on map for more information)

Project Phase

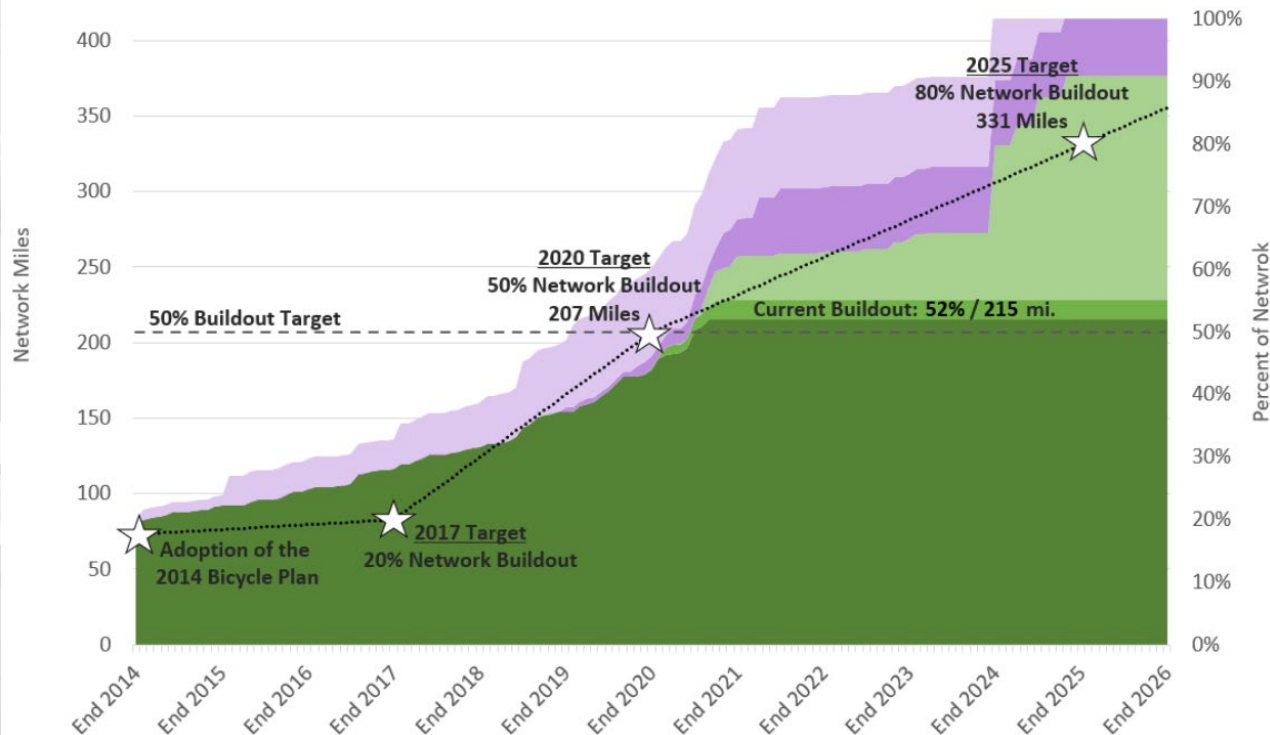
-  Complete
-  Construction
-  Active
-  Potential



PROGRESS TOWARDS 50% BICYCLE NETWORK BUILDOUT - GOAL REACHED



Progress Towards 2020 and 2025 AAA Bicycle Network Buildout Goals



As of 9-7-2021

Chart Legend

Estimated Project Development Dates*

- Start of Project Development
- Public Meeting Date


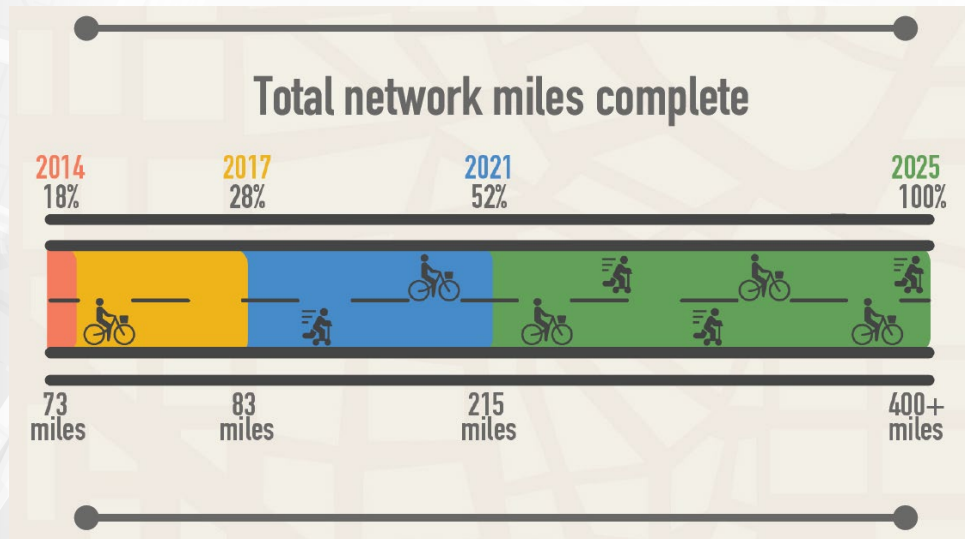
Estimated Project End Dates*

- In Design
- In Construction

Complete

- Complete Projects

215+ MILES COMPLETE OF THE 400 MILES IDENTIFIED IN THE 2014 BICYCLE PLAN



215+ MILES COMPLETE OF THE 400 MILES IDENTIFIED IN THE 2014 BICYCLE PLAN



Today



133 miles of trails



49 miles of protected bicycle lanes



33 miles of additional infrastructure

Projects built by 12 City departments, regional agencies & community partners




- 76 miles by COA Austin Transportation
- 35 miles by Central Texas Regional Mobility Authority (CTRMA)
- 21 miles by COA Public Works
- 16 miles by private developers
- 9 miles by COA Parks and Recreation
- 9 miles by Texas Department of Transportation (TXDOT)
- 2 miles by Travis County
- and more...



PROJECT SPOTLIGHTS



PROTECTED BIKE LANES



Red River Extension - University of Texas

CONGRESS AVENUE





PROTECTED INTERSECTIONS



Shoal Creek Boulevard and Hancock Drive



ESCARPMENT BLVD. AND LACROSSE AVE.



TERI ROAD PROJECT





GREEN INFRASTRUCTURE



Shoal Creek Boulevard and Woodview Avenue Rain Garden



NEIGHBORHOOD BIKEWAYS





TRANSIT ACCESS





DOWNTOWN STATION AND PLAZA SALTILLO BIKEWAY





PLEASANT VALLEY ROAD OVER LONGHORN DAM INTERIM IMPROVEMENTS



BEFORE



AFTER




CITY OF AUSTIN
austin
MOTION
2016 MOBILITY BOND



AAA BICYCLE NETWORK WEB MAP

Learn more at austintexas.gov/aaabikenetwork



A Story Map

All Ages and Abilities Bicycle Network

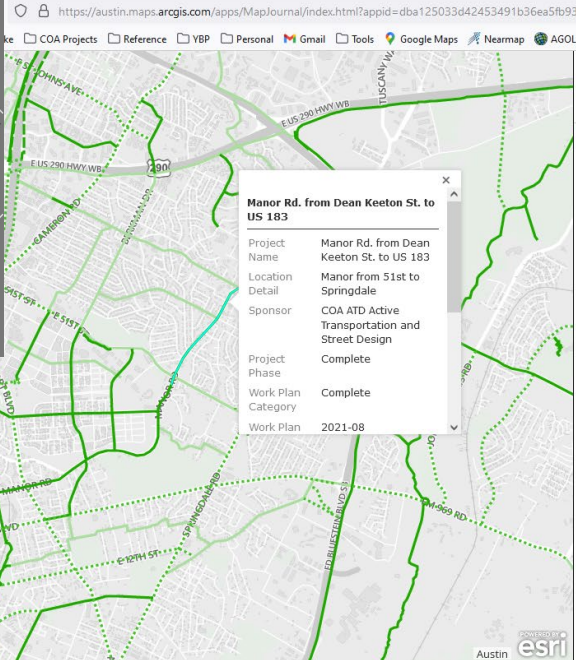
Policy Framework

The All Ages and Abilities Bicycle Network was first adopted by Austin City Council as part of the 2014 Bicycle Plan and updated in 2019 with the Austin Strategic Mobility Plan (ASMP) as the Bicycle Priority Network. The AAA Bicycle Network will be again updated in 2021/2022 through the ADX Walk, Bike, Roll planning process.

The Austin Strategic Mobility Plan (ASMP), passed by City Council in 2019, set a target to increase the number of people who take transit, walk, share a ride, ride a scooter or bike to 50% in 2035, matched with 50% of people who drive alone. The rapid buildout of the Bicycle Network is the top bicycle strategy to significantly increase bicycle and micromobility use supporting the 50/50 mode share goal of the ASMP.

Toolbox

The All Ages and Abilities Bicycle Network is composed of existing and potential protected bicycle lanes, neighborhood bikeways



Manor Rd. from Dean Keeton St. to US 183

Project Name	Manor Rd. from Dean Keeton St. to US 183
Location Detail	Manor from 51st to Springdale
Sponsor	COA ATD Active Transportation and Street Design
Project Phase	Complete
Work Plan Category	Complete
Work Plan	2021-08

Map Legend (Click on map for more information)

Project Phase

- Complete
- Construction
- Active
- Potential

Last updated: September 7th, 2021



QUESTIONS / DISCUSSION