



**MEMORANDUM**

\*\*\*\*\*

TO: Zoning and Platting Commission Members

FROM: Sherri Sirwaitis  
Housing and Planning Department

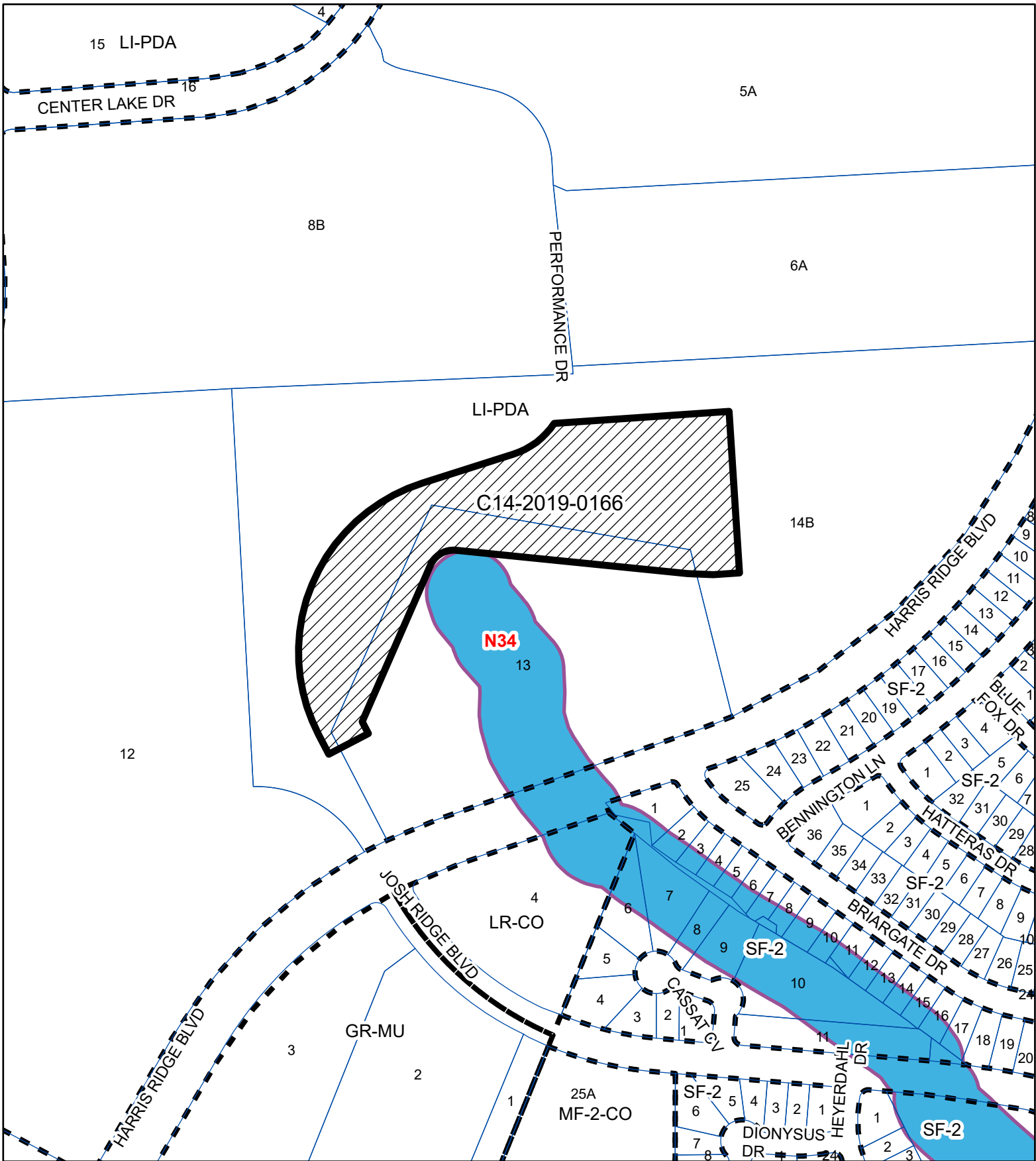
DATE: January 28, 2022

RE: C14-2019-0166 (Parmer Business Park) Postponement Request





\*\*\*\*\*

The staff requests a postponement of the above mentioned case to February 15, 2022. The postponement will provide the staff with additional time to complete our review of this amended rezoning request.

The postponement request was made in a timely manner and meets the Zoning and Platting Commission's policy.



1" = 300'

-  SUBJECT TRACT
-  ZONING BOUNDARY
-  PENDING CASE
-  CREEK BUFFER

### Parmer Business Park

ZONING CASE#: C14-2019-0166  
 LOCATION: 13106-1/2 Harris Ridge Blvd  
 (SW corner of E Howard Ln & Harris Ridge Blvd)  
 SUBJECT AREA: 63.68 Acres  
 GRID: N34  
 MANAGER: SHERRI SIRWAITIS



This map has been produced by the Communications Technology Management Dept. on behalf of the Planning Development Review Dept. for the sole purpose of geographic reference. No warranty is made by the City of Austin regarding specific accuracy or completeness.